



2013-15 Legislative Budget Proviso Facilities and Property Oversight Plan

December 31, 2013

**Lynn Peterson
Secretary of Transportation**

“...an updated facilities and property plan to improve the oversight of real estate procurement and property management across all department programs and regions, including the Washington state ferries.”

Cover Design

The picture on the cover is the Olympic Region Headquarters Carpenter Shop in Tumwater, built in 1938.

Americans with Disabilities Act (ADA) Information

Materials can be provided in alternative formats by calling the ADA Compliance Manager at 360-705-7097. Persons who are deaf or hard of hearing may contact that number via the Washington Relay Service at 7-1-1.

Title VI Notice to the Public

It is Washington State Department of Transportation (WSDOT) policy to ensure no person shall, on the grounds of race, color, national origin, or sex, as provided by Title VI of the Civil Rights Act of 1964, be excluded from participation in, be denied the benefits of, or be otherwise discriminated against under any of its federally funded programs and activities. Any person who believes his/her Title VI protection has been violated may file a complaint with WSDOT's Office of Equal Opportunity (OEO). For Title VI complaint forms and advice, please contact OEO's Title VI Coordinator at 360-705-7082 or 509-324-6018.

Yvonne Medina, State Facilities Administrator
Maintenance Operations Division/Capital Facilities Office

For additional copies contact Capital Facilities at 360-705-7881



2013-15 Legislative Budget Proviso Facilities and Property Oversight Plan

I'm pleased to present the Washington State Department of Transportation's (WSDOT) Facilities and Property Oversight Plan. The department's 2013-15 Enacted Transportation Budget (ESSB 5024) Section 605 requires WSDOT to **"...prepare an updated facilities and property plan to improve the oversight of real estate procurement and property management across all department programs and regions, including the Washington state ferries."**

Our 2013 Plan includes recommendations that will allow WSDOT to better serve our key transportation partners, gain efficiencies in the use of our building spaces, provide funding for the highest priority facility needs and accelerate selling property that is no longer needed for department operations. As a direct result of consolidating into owned buildings, WSDOT's biennial lease costs will cumulatively decrease by approximately \$8.0 million from \$27.2 million in 2009-11 to \$19.2 million at the end of 2015-17. Several recommendations in this 2013 Plan directly address how we will continue to **"...consolidate staff, equipment and operational activities to reduce costs with an emphasis on consolidating facilities from leased...into owned..."**. By leveraging the opportunities now available to us, we can strengthen WSDOT's position as an employer of choice, improve delivery of our services and eliminate the ongoing costs for long-term leases.

WSDOT strives to balance our transportation priorities in consideration of available revenue, federal and state mandates, opportunities and strategic goals. We continue to seek out efficiencies and innovations to achieve desired outcomes. Our building types are as diverse as our projects – and our facilities assets are 'mission essential' components that support over 6,800 department staff and allow WSDOT to meet the daily demands to maintain, operate and construct state highways. We considered many factors in developing our 2013 Plan. They include: current law budget, current and future workforce levels, future maintenance and operational needs associated with funded highway projects, locations of key transportation partners and stakeholders, and the long-term costs to own or lease building spaces.

Our agency workforce is smaller and we are using our office spaces more efficiently. We also have a large number of buildings that support the daily maintenance and operation of the state's highways. Many of those buildings are now obsolete and require significant repair or replacement to remain functional and safe. By replacing obsolete buildings, WSDOT will improve our energy efficiency, comply with state laws related to building energy use and greenhouse gas emissions, and have the ability to plan workspaces more efficiently to serve current operations.

To better serve our customer and agency partners, WSDOT seeks to study the opportunity to consolidate our Seattle workforce into one owned facility within 5 years. We are working toward reducing the square footage and lease costs for existing leased spaces. We plan to study the best long-term option to combine Ferries Division, Toll Division, Urban Planning, Public Transportation and Northwest Region Headquarters into one owned building in Seattle. A



modified pre-design study will evaluate the best business alternative to buy or construct a new facility and consider the use of surplus property proceeds. The study will take into account the recommendations contained in the Toll Division Operational Review (ESSB 5024 Section 209) as well as other facility-related provisos included in WSDOT's 2013-15 enacted budget. The key benefits of this strategic direction will be improved services to our customers and partners, avoidance of up to \$30 million in building preservation costs over the next 20 years, and elimination of ongoing Seattle-area lease costs which are currently \$4.3 million per year

An important recommendation in our 2013 Plan is to ***“Identify a sustainable revenue source(s) to fund Capital Facilities Construction (D3) at \$30 to \$40 million per biennia to repair and replace facility assets including a process to use revenue from surplus property sales.”*** To achieve this strategic goal, new revenue discussions and future budgets should include a component to fund critical unmet building repair and replacement needs. While revenue from selling surplus property may assist in providing some funds to meet this need, the overall funding shortfall is approximately \$473 million. Of this, \$211 million is needed for the highest priority projects in the next 10 years to ensure that buildings remain safe and functional to support the delivery of department programs and projects.

Our 2013 Plan updates our efforts to identify and dispose of property that is surplus to department business needs as outlined in WSDOT's 2008 Surplus Property Plan. Since 2008, processes have been refined and 2013-15 resources are keenly focused on selling surplus property to continue to reduce inventory, get parcels back on the tax rolls, and reduce liabilities/risk.

Included in this 2013 Plan are elements specific to the Ferries Division (WSF) required by budget provisos (ESSB Sections 221 and 309), and a list of \$64 million of high-priority WSF terminal preservation projects, many of which include building components at ferry terminals used for passenger and vehicle operations. Similar to our 2012 Plan, the inventory includes information for projects such as the Alaskan Way Viaduct Replacement and 520 Bridge Replacement which include 'facility' elements required to maintain and operate the new infrastructure.

With our 2013 Plan recommendations, WSDOT has identified ways to build on our prior efforts with a goal to align our building locations in close proximity to our customers and key agency partners, to fund our highest priority facilities needs, and to improve the sale of unneeded property. I look forward to working with you to realize our shared goals.

/s/

Lynn Peterson
Secretary of Transportation

Contents

Page

1	Executive Summary	1
2	Introduction	8
2.1	Proviso Language Outline	10
2.2	Facility Oversight and Evaluation Process	11
2.3	Property Oversight and Evaluation Process	12
2.4	Facilities and Lease Board	14
2.5	Facilities Funding Overview	15
3	Real Estate Procurement and Management	17
3.1	Property Inventory	19
3.2	Development of WSDOT's Surplus Property List	23
3.3	Active Surplus Property Management	24
3.4	Disposal Process Improvements	26
4	Facilities and Property Oversight Plan	28
4.1	Currently Owned and Leased Buildings, Tunnel and Bridge Operations and Maintenance Facilities and Traffic Management Centers	29
4.2	Land Inventory as of July 2013	34
4.3	Facilities Planned for Construction, Renovation or Remodel 2013-2022	35
4.4	Options for Consolidating Staff, Equipment and Operations Activities to Reduce Costs	39
4.5	Process and Plan to Regularly Evaluate Facility Needs for Facilities Inventory	44
5	Capital Facilities Funding and Unmet Needs	45
5.1	Funding Options	47
6	Facilities and Property Management Recommendations	49

Appendices

A.1	Proviso Language (Applicable to Facilities Oversight)	51
A.2	Proviso Language (Applicable to Property Management Oversight)	55
B	Secretary’s Executive Order No. E 1079.02: Facilities and Lease Board	58
C.1	Inventory of Owned and Leased Office Space	63
C.2	Inventory of Tunnel and Bridge Operations Facilities	66
C.3	Inventory of Maintenance Facilities	67
C.4	Inventory of Traffic Management Centers	71
D.1	Facilities Planned for Construction, Renovation or Remodel (2013-2022) – Report Summary	72
D.2	Facilities Planned for Construction, Renovation or Remodel (2013-2022) – Report Detail	73
D.3	Facilities Projects - Priority Matrix	84
D.4	Capital Facilities 10-Year Project Delivery Plan	85
D.5	Future Facilities for Tunnel and Bridge Operations or Maintenance (2012-2021)	86
E	Statewide Lease Consolidation Plan Summary	87
F.0	Inventory of Land as of July 2013 – All Property	89
F.1	Inventory of Land as of July 2013 – Right of Way	90
F.2	Inventory of Land as of July 2013 – Disposition	184
F.3	Inventory of Land as of July 2013 – Future Operational Facilities	214
G.0	Potential Surplus Property List	244
G.1	Potential Surplus Property List – Department Initiated Requests	245
G.2	Potential Surplus Property List – Public Initiated Requests	253

H	Property Management Processes	258
I.0	Potential Surplus Property List	261
I.1	2008 Surplus Property Report Flow Chart	262
I.2	Property Inventory Evaluation Process	263

1 Executive Summary

Section 605 of the 2013-15 Enacted Transportation Budget (ESSB 5024) directs the Washington State Department of Transportation (WSDOT) to “...**prepare an updated facilities and property plan to improve the oversight of real estate procurement and property management across all department programs and regions, including the Washington state ferries.**” Additionally, Sections 221(7) and 309(8) state, “**Consistent with the 2012 facilities oversight plan, the department shall strive to consolidate office space in downtown Seattle by the end of 2015.**”

Facilities Asset Management

As shown on the chart on page 7, **WSDOT manages about 3.7 million square feet (SF) of owned and leased buildings and structures.** These facilities assets are geographically located to serve operational needs and to support 6,841¹ permanent full-time employees. Department buildings are critical to maintain, operate and deliver services for programs such as highway construction, maintenance and traffic operations and ferries operations. The specialized uses of these WSDOT facilities can be grouped into two general categories:

- **Facilities that house employees:** Includes about 1.2 million SF of owned and leased office space for headquarters and region administration staff, project engineering and operations crews.
- **Facilities essential to manage and operate systems, freeways and highways:** Includes about 2.5 million SF for maintenance operations, tunnel and bridge operations, traffic management centers, ferry terminals, materials and equipment storage, and wireless communications.

WSDOT owns about 3.2 million SF of facilities; many contain unique building systems and components to serve the diverse functional needs of department operations. About 3.2 million SF of inventory was required to be a part of this Facilities and Property Oversight Plan. The majority of facilities are managed in the Capital Facilities Program.

Property Management

The Real Estate Services Office is responsible for the management of about 7,200 properties currently in the inventory. These properties are broken out into 28 property types and have been categorized into right of way, disposition, and future operational facilities. The complete list of property types is shown in section 3.1.

The acquisition and disposal of properties is a complex process with the primary purpose of delivering highway construction projects.

¹ Office of Human Resources and Safety – Staffing Report – October 2013

The Facilities and Property Oversight Plan contains six requirements:

1. An inventory of currently owned and leased buildings, including tunnel and bridge operations or maintenance facilities, and traffic management centers

Discussion is provided in Section 4.1 and a specific inventory is found in Appendices C.1 to C.4

2. A land inventory, as of July 2013, including an indication of whether the land is being held for right-of-way, disposition, or future operational facilities.

Discussion is provided in Section 4.2 and a list is found in Appendix F

3. A prioritized list of all facilities that are planned to be constructed, renovated, or remodeled in the next ten years, including each facilities' purpose and use, and the funding sources indicating whether the funding that is assumed for the facility improvements is project or operational funding

Discussion is provided in Section 4.3 and supporting documents are found in Appendices D.1 to D.4

4. A list of options for consolidating staff, equipment, and operational activities to reduce costs with an emphasis on consolidating facilities from leased facilities into state-owned facilities. New locations for a permanent state program or activity, unless a life-cycle cost analysis supports leasing in lieu of ownership or funds are not available for construction, should be state-owned facilities

Discussion of the department's consolidation effort is provided in Section 4.4 and Appendix E. In addition, specific discussion related to Seattle area workforce is found in Section 4.4.

5. A department-wide coordinated process and plan for regularly evaluating facility needs, which includes all facilities in the inventory under (a) of this subsection

Section 4.5 outlines WSDOT's established process and plan.

6. A list of department-owned property that can be declared surplus property.

Discussion is provided in Section 3.1 through 3.4 and a list is found in Appendix G.

Corporate Facility Oversight

Due to the magnitude of unfunded facilities needs and the interdependence between department buildings and daily activities, WSDOT recognizes the importance of strategically linking current and future staff housing and operational needs with a corporate facility plan.

In 2011, Secretary's Executive Order 1079 established a Facilities and Lease Board (FLB) whose purpose and duties are driven by ***"...a need to develop a corporate decision-making process related to building space across all department programs and to communicate building space data for current and future needs."***

Additionally, Executive Order 1079 states: *"Building space houses staff and equipment across department programs. WSDOT seeks to provide building space that is appropriate, functional, and cost effective."* By establishing the FLB and implementing recommended policies, WSDOT has improved the ***"...oversight of real estate procurement and management practices across all departmental programs and regions, including Washington state ferries."***

In 2011, an important step to improve WSDOT facilities management occurred with an organizational change to consolidate space and lease management functions under the Maintenance Operations Division Capital Facilities office. This new organizational structure aligned all facilities management and operations duties under WSDOT's Capital Facilities office with program responsibility for owned and leased buildings, safety rest areas and wireless communications sites. The Capital Facilities office provides statewide oversight to ensure corporate prioritization of needs, identification and consideration of opportunities, and a single point of contact for facilities related information.

WSDOT Short-Term Actions and Long-Term Funding Strategies

WSDOT will continue to do business differently. In consideration of business needs and corporate facility management, WSDOT has identified short-term actions and long-term funding strategies based on guiding principles to:

- Maximize the use and occupancy of existing state-owned facilities
- Use leased space efficiently and in accordance with business needs
- Short-term opportunities to use leased space or right-of-way buildings should be weighed against long-term viability and costs
- Adequate funds to maintain, preserve and operate occupied buildings should be identified

Facilities Oversight Recommendations

- 1. Continue to implement statewide lease consolidations.** As a direct result of this consolidation, WSDOT's biennial lease costs will cumulatively decrease by approximately \$8.0 million from \$27.2 million in 2009-11 to \$19.2 million in 2015-17.
- 2. Evaluate the opportunities to consolidate WSDOT staff into one Seattle location to increase organizational efficiencies and create better alignment**

with WSDOT partners. This recommendation is further discussed in Section 4.4. The primary components include:

- a. Prior to September 2015, negotiate renewal of the existing Ferries Division Headquarters lease with a target to reduce costs and gain space efficiencies, consistent with Sections 221(7) and 309(8) of the 2013-15 enacted transportation budget (ESSB 5024).
 - b. During 2013-15 biennia, complete a modified predesign study to determine the best long-term option to consolidate Seattle area workforce within the next 5 years. This study will include combining Ferries Division, Toll Division, Urban Planning, Public Transportation and Northwest Region Headquarters (into one owned facility in Seattle. Procure a planning specialist to evaluate the best business alternative considering buying or constructing a new facility and the use of surplus property proceeds.
- 3. Identify a sustainable revenue source(s) to fund Capital Facilities Construction (D3) at \$30 to \$40 million per biennia to repair and replace facility assets. This should include a process to use revenue from surplus property sales.** Continue revenue discussions that include a component to fund critical unmet Capital Facilities repair and replacement needs. In coordination with the Joint Transportation Committee (JTC) staff, develop a pilot project to use revenue from surplus property sales to fund facilities priorities.
- 4. Implement the highest-priority facility projects based on statewide prioritized needs as outlined in Capital Facilities and Ferries Division project lists and project delivery plans in Appendices D.1-D.4.**

Corporate Surplus Property Oversight

Due to the magnitude of properties in the WSDOT land inventory it is critical to dispose of properties that are surplus to department needs to reduce liabilities, realize potential revenue and put properties back on the tax rolls. The disposal process is being modified to require approval from the Regional Administrator and Development Director for any properties proposed to be held by the department.

Property Oversight Related Recommendations

- 5. Continue focused efforts to dispose of property that is surplus to department needs and recover costs for these efforts as directed in ESSB 5024 Section 213(2) and outlined in Section 3 of this Plan.**
- 6. Request changes to state laws that govern WSDOT property disposal processes to increase the efficiency and effectiveness of property sales as outlined in Section 3.3.**

7. **Appropriate funding for 2013-15 property disposal efforts.** Appropriation request submitted with WSDOT 2014 supplemental budget request.
8. **Create one report to improve tracking and reporting of property surplus to department needs.** The department will create a surplus property report that includes the original 266 properties identified in the 2008 Surplus Property Report (now defined as “Department Initiated Requests”) as well as “Public Initiated Requests”.

Capital Facilities Funding and Unmet Needs

A majority of department buildings are operated, maintained and constructed by the Capital Facilities Program D. Building repair (preservation) and replacement (improvement) is funded in Capital Facilities’ construction program (D3). Ferries Division’s construction Program W funds ferries terminal projects. **Appendix D.1 lists a summary of \$298.46 million of highest-priority projects by category and funding source. The majority of facilities assets are aged and functionally obsolete and there is no identified funding for the highest-priority building replacements.**

For the Capital Facilities Program, statewide comprehensive strategic planning efforts identified a total unmet need of \$473 million which includes \$195 million of repair and \$278 million of replacement. The \$211 million of projects listed in Appendix D.2 reflect only the highest-priority projects needed in the next 10 years to ensure that buildings remain safe and functional to support the delivery of department programs and projects. Current funding provides only \$21.5 million of which, \$18.3 million is for the Northwest Region’s Traffic Management Center, Olympic Region’s site acquisition debt service, building code compliance projects, stormwater compliance projects, and program administration leaving only **\$3.2 million** for building repair and replacement (see Section 5). **An investment level of \$30 to \$40 million per biennium is needed to fund critical building needs.**

The costs of the Ferries Division’s terminal preservation projects are primarily driven by replacement of in-water marine structures and foundation systems, but do include building system replacements for terminal facilities used for vehicle holding and loading/unloading operations. There is \$64.38 million (Appendix D.2) budgeted for the next 10 years to deliver high-priority ferry terminal construction projects that have building system replacements identified

Consistent funding is necessary to adequately address unmet needs. Executive Order 1079 states that it **“...is essential to provide adequate and functional facilities for staff that maintain, construct and operate state highways.”** A guiding department principle is that **“adequate funds to maintain, preserve and operate occupied buildings should be identified.”**

In evaluating revenue options for the Capital Facilities Construction Program (D3):

- Cash is needed at a consistent and predictable level to provide baseline program funding. Revenue sources are limited and funding for Capital Facilities must compete with other department programs and projects.
- Trading property, such as an equivalent value exchange, must be considered in the context of 'opportunity' and the existence of a willing partner. Project scope, market conditions and location influence the viability of a project, or component thereof, for trade.
- Debt is an option that should be considered for larger projects, when appropriate. Revenue for debt repayment must be identified.

WSDOT recommends that new revenue discussions include a component to fund critical unmet Capital Facilities repair and replacement needs.

The department will continue to provide facilities oversight based on the 2013-15 Current Law Budget.

Washington State Department of Transportation Owned and Leased Buildings and Structures

About 3.7 million square feet

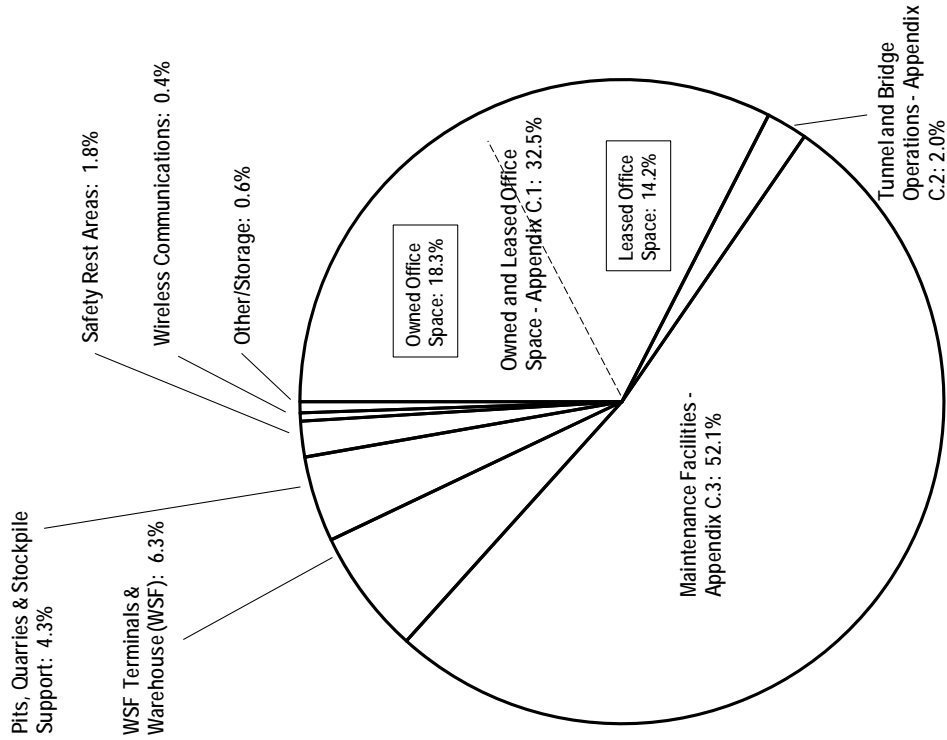


Chart of Owned and Leased Buildings and Structures

Facility Inventory ¹

Required in Sec. 605 ²	Sq. Ft.	Count ⁴
Owned Office Space	686,541	65
Leased Office Space	530,986	17
Owned and Leased Office Space - Appendix C.1	1,217,527	82
Tunnel and Bridge Operations - Appendix C.2	77,081	18
Maintenance Facilities - Appendix C.3	1,949,141	719
Traffic Management Centers (TMC) - Appendix C.4 ³	-	-
Total	3,243,749	819

Not Required in Sec. 605 ²	Sq. Ft.	Count ⁴
WSF Terminals & Warehouse	234,850	122
Pits, Quarries & Stockpile Support	161,104	168
Safety Rest Areas	66,901	131
Wireless Communications	15,461	147
Other/Storage	20,718	8
Total	499,034	576

Total	3,742,783	1,395
General Engineering Contract (GEC) ⁵	109,193	3

¹ Data Source: WSDOT Computer Aided Facility Management System and other sources as of September 1, 2013

² Engrossed Substitute Senate Bill 5024 - Sec. 605

³ TMC included in Appendices C.1 - Owned and Leased Office Space and C.2 - Maintenance Facilities

⁴ Number of Buildings and Structures

⁵ GEC not included in Facility Inventory - primarily occupied by the Design Build Teams on various projects, including: Alaskan Way Viaduct, 520 Bridge Replacement and I-405 Corridor project

Types of Owned and Leased Buildings and Structures shown as a percentage of the Total Inventory

2 Introduction

Section 605 of the 2013-15 Enacted Transportation Budget (ESSB 5024) directs the Washington State Department of Transportation (WSDOT) to “...**prepare an updated facilities and property plan to improve the oversight of real estate procurement and property management across all department programs and regions, including the Washington state ferries.**” The Facilities Oversight Plan “...**must include: a department-wide coordinated process and plan for regularly evaluating facility needs, which includes all facilities in the inventory.** Sections 221(6) and 309(8) also requires WSDOT to be “**consistent with the 2012 facilities oversight plan, the department shall strive to consolidate office space in downtown Seattle by the end of 2015.**” Appendix A contains full proviso language.

This Plan presents WSDOT’s process to strategically manage about 7,200 inventoried properties and property rights consisting of about 3.7 million square feet (SF) of owned and leased building space. About 1,400 buildings and structures are geographically located at over 500 sites to serve operational needs. These ‘facilities assets’ – which are critical to maintain, operate and deliver programs such as highway construction, maintenance operations, traffic operations and ferries operations to support over 6,841 staff - can be grouped into two general categories:

- **Facilities that house employees:** Includes about 1.2 million SF of owned and leased office space for headquarters and region administration staff, project engineering and operations crews.
- **Facilities essential to manage and operate systems, freeways and highways:** Includes about 2.5 million SF for maintenance operations, tunnel and bridge operations, traffic management centers, ferry terminals, materials and equipment storage, and wireless communications.

Many buildings contain unique, and often complex, systems and components that serve the functional needs of daily activities, such as:

- staff offices and crew work spaces
- heavy vehicle and equipment repair shops
- materials and equipment storage
- traffic management centers
- materials testing laboratories
- ferry terminals
- tunnel and bridge facilities
- wireless communications sites

About 3.2 million SF of department facilities are owned. Both owned and leased buildings are managed in the Capital Facilities Program with the exception of ferry terminals and Eagle Harbor maintenance facility managed by Ferries Division and highway bridge and tunnel structures managed by Maintenance Operations. **The**

majority of facilities assets are aged and functionally obsolete and there is no identified funding for the highest-priority building replacements.

WSDOT owns property and property rights for various purposes. The roughly 7,200 properties managed by WSDOT can be categorized into three general categories comprised of 28 property types.

- **Right-of-Way:** Real Property and rights used for the construction, operation or maintenance of an operational highway facility.
- **Disposition:** Real Property and rights that have been identified by WSDOT or requested by outside clientele as potential surplus to WSDOT/highway need.
- **Future Operational Facilities:** Properties with existing operational facilities and properties held for future development to meet current and future operational needs.

While a majority of WSDOT properties are needed for current and future operations, the department is actively working to identify potential surplus properties that are in excess to the department's needs.

2.1 Proviso Language Outline

The Facilities Oversight Plan, due December 31, 2013, must include six distinct elements as required in ESSB 5024 (See Appendix A):

1. Sec 605(1)(a) - An inventory of currently owned and leased buildings, including tunnel and bridge operations or maintenance facilities, and traffic management centers
2. Sec 605(1)(b) - A land inventory, as of July 2013, including an indication of whether the land is being held for right-of-way, disposition, or future operational facilities.
3. Sec 605(1)(c) - A prioritized list of all facilities that are planned to be constructed, renovated, or remodeled in the next ten years, including each facilities' purpose and use, and the funding sources indicating whether the funding that is assumed for the facility improvements is project or operational funding
4. Sec 605(1)(d) - A list of options for consolidating staff, equipment, and operational activities to reduce costs with an emphasis on consolidating facilities from leased facilities into state-owned facilities. New locations for a permanent state program or activity, unless a life-cycle cost analysis supports leasing in lieu of ownership or funds are not available for construction, should be state-owned facilities
5. Sec 605(1)(e) - A department-wide coordinated process and plan for regularly evaluating facility needs, which includes all facilities in the inventory noted in Sec 605(1)(a)
6. Sec 605(1)(f) - A list of department-owned property that can be declared surplus property.

Additionally, Section 605(2) states that, except as provided otherwise in this act, the department of transportation may not enter into new leases, equal value exchanges, or property transactions, including land acquisitions, except for right-of-way purchases for projects on the legislative project lists, without first consulting with the Office of Financial Management (OFM).

2.2 Facility Oversight and Evaluation Process

Oversight and evaluation of WSDOT's facility needs spans various types of buildings, many with unique uses. Larger office buildings contain spaces, systems and equipment that support specialized uses such as: traffic management and emergency operations centers, technology hubs and large-scale document archives. Buildings contain diverse functions that include: heavy vehicle repair shops, materials testing laboratories, welding and fabrication shops, storage, ferry terminals and wireless communications sites. Many essential buildings and sites are occupied or operated 24 hours per day, either year-round or at specific times of the year.

Of the 3.7 million SF of building space that WSDOT manages, about 3.2 million SF is owned. Of the 530,986 SF of space that WSDOT leases statewide, about half of the space (274,202 SF) is leased from the state's Department of Enterprise Services (DES) in two buildings that house a majority of WSDOT headquarters staff. These two buildings, listed in Appendix C.1, are the Transportation building on the Capitol Campus and the Edna Lucille Goodrich (ELG) building located in Tumwater.

Generally, statewide management of WSDOT owned facilities is within the Capital Facilities Program. Lease management also falls under the Capital Facilities Program, with specific leases paid by occupant project(s) or program(s). Sometimes, for short durations, owned buildings located on right-of-way (ROW) land acquired by the Highway Construction Program may be used and managed by Region Real Estate Services staff and project office teams until the operating highway is constructed.

Over the past few years, WSDOT has improved facilities management. This effort has amplified due to the workforce downsize and the resulting vacancies at owned facilities that will occur through 2015-17. By incrementally consolidating staff from leased into owned buildings, the department will significantly decrease total lease expenditures. **WSDOT estimates that statewide consolidation efforts will reduce biennial lease payments by \$8.0 million from the 2009-11 to 2015-17 biennia.**

Lease Cost Reductions

2009-11		2015-17		Net Reduction	
Cost	Square Feet	Cost	Square Feet	Cost	Square Feet
\$27.2	681,395	\$19.2	503,267	(\$8.0)	(178,128)

Dollars in Millions

In 2011, WSDOT shared its efforts to improve facilities oversight and management with Legislative members and OFM, and in September 2012, submitted the "2011-13 Legislative Budget Proviso Facilities Oversight Plan. The 2013-15 Facilities and Property Oversight Plan update describes the current ongoing efforts.

2.3 Property Oversight and Evaluation Process

Oversight and evaluation of WSDOT's properties include the management of about 7,200 inventoried properties and property rights that are classified within 28 different Property Types. These 28 different property types are grouped within three 605 Proviso categories:

- **Right-of-Way:** Real Property and rights used for the construction, operation or maintenance of an operational highway facility.
- **Disposition:** Real Property and rights that have been identified by WSDOT or requested by outside clientele as potential surplus to WSDOT/highway need.
- **Future Operational Facilities:** Properties with existing operational facilities and properties held for future development to meet current and future operational needs.

This list is summarized in Section 3.1 and the detailed list is found in Appendix F.

WSDOT owned properties and property rights are inventoried in the Integrated Realty Information System (IRIS) database, which is overseen by HQ Real Estate Services and supported by Region Real Estate Services.

The IRIS data is used to produce WSDOT's Surplus Property List which quantifies potential surplus properties and identifies the surplus effort status and miscellaneous information on each parcel. As of July 2013, the Surplus Property List contains only Department Initiated Requests that the department has determined properties surplus to its needs, of which there are 384 potential surplus parcels. Future versions of this report will also include Public Initiated Requests, e.g., requests from other state agencies, local jurisdictions, utilities and abutting land owners to purchase property from WSDOT (See Appendix G - Potential Surplus Property List).

The work plan to surplus properties will focus initial efforts on properties already identified "surplus" with priority given to parcels that will be most desirable on the open market. The Surplus Property List will be updated annually on July 1st.

Activities are underway to improve the disposal process by streamlining the process and reducing the costs associated as outlined in Section 3.4.

In addition to properties identified for surplus, ESSB 5024 directs the sale of specific properties:

- Sec 213(3) - Dryden Pit
- Sec 213(4) - Apple Capital Loop
- Sec 213(5) - City of Sedro-Woolley-Cook Road
- Sec 305(1) – Marginal Way "Glassyard" [Food Lifeline]

- Sec 908(10) - Peninsula Safety Rest Area/Deer Park Scenic View Point

2.4 Facilities and Lease Board

In 2011, Secretary's Executive Order 1079 created a Facilities and Lease Board (FLB) due to ***"...a need to develop a corporate decision-making process related to building space across all department programs and to communicate building space data for current and future needs."***

The FLB consists of 10 senior manager members who represent all department divisions and programs. Meetings are held at least once each quarter to discuss and take action on matters related to owned, or leased, occupied buildings and to develop and implement strategies to adequately fund facility needs.

Per EO 1079, WSDOT seeks to provide building space that is appropriate, functional, and cost-effective. Guiding principles to achieve this includes:

- Maximize the use and occupancy of existing state owned facilities
- Use leased space efficiently and in accordance with business needs
- Short-term opportunities to use leased space or right-of-way buildings should be weighed against long-term viability and costs
- Adequate funds to maintain, preserve and operate occupied buildings should be identified

WSDOT's FLB efforts directly address the Section 605 requirement to ***"...improve the oversight of real estate procurement and management practices across all departmental programs and regions, including Washington state ferries."***

An important step to improve facilities management occurred in 2011 with a department organizational change to move space and lease management functions to the Maintenance Division's Capital Facilities Office. This new organizational structure aligned all facilities management and operations duties under the Capital Facilities office with program responsibility for owned buildings, leased buildings, safety rest areas and wireless communications sites. The Capital Facilities office now provides statewide oversight to ensure corporate prioritization of needs, identification and consideration of opportunities and a single point of contact for facilities related information.

Due to the unique function of both ferry terminals and bridge/tunnel operations facilities, and their direct structural connections to operating highway elements, the occupied 'building' facilities at these locations are too closely tied to those operating programs to be managed under Capital Facilities. For these specific locations, oversight and transparency are provided via the department ongoing FLB efforts and individual Program Capital Plan documents and reports.

2.5 Facilities Funding Overview

Funding to construct, maintain and operate WSDOT buildings and structures is primarily from the Capital Facilities Program. Projects listed in Appendices D.1-D.4 fall under Capital Facilities Construction (D3), Ferries Division Construction (W), and Highway Construction (I/P).

- **Capital Facilities Construction (D3):** Minor and major repair (preservation) and replacement (improvement). Property acquisition.

The 2013-15 Capital Facilities Construction (D3) budget contains about \$3.2 million to fund the repair and replacement of 3.2 million SF of facilities assets². Included in the funding is also \$18.3 million for the Northwest Region's Traffic Management Center, Olympic Region's site acquisition debt service, building code compliance projects, stormwater compliance projects, and program administration.

- **Ferries Division Construction (W):** Ferries Terminal preservation projects such as Bainbridge Island, Mukilteo, and Vashon terminals.
- **Highway Construction (I/P):** Highway Construction projects on occasion fund facilities associated with Tunnels and Bridges. The program also funds facility improvements at maintenance facilities on an infrequent basis when new highway infrastructure maintenance/operations impacts can clearly be identified that result in the need for new facilities.

The daily maintenance and operation of buildings and ferry terminals as well as leases and operating costs for specific facilities are funded from other department programs which include:

- **Capital Facilities Operating (D4):** Daily maintenance and operation of owned buildings and sites, and lease costs associated with wireless communications sites.
- **Marine (X):** daily operation and maintenance of ferry terminals
- **Maintenance (M):** Bridge and tunnel operations and maintenance facilities tied to directly to operating highway such as I-90 tunnel.
- **Highway Construction – Improvement and/or Preservation (I and P):** Primarily leased facilities tied to project engineering offices. Owned locations include operations of headquarters Material Laboratory and temporary use of right-of-way buildings acquired for future highway construction.
- **Charges to Other Agencies (U):** Lease payments for Capital Campus buildings

² *Engrossed Substitute Senate Bill 5024 Sec. 305*


Safety Rest Area (SRA) projects and funding needs are not included in this Facilities Oversight Plan, but are reported annually in the WSDOT Gray Notebook. SRA capital projects are funded from the Highway Construction Program (I/P) and SRA maintenance/operations is funded from the Maintenance Program (M).

3 Real Estate Procurement and Management

Real Estate Services – Property Management is responsible for providing effective management and security for all WSDOT properties, ensuring “Market Value” or “Economic Rent” is received from all sales and leases, disposing of property not required by the department and to the greatest extent practicable, eliminating hazards and public nuisances originating on or caused by department-owned land or improvements.

The following table displays 5-years of historical data for property sales and leases.

Property Sales and Leases, 5-year historical data



	Payments on properties sold on contract	Remaining property sales proceeds	Total Property Sales including payments on properties sold on contract revenue sources 401 and 416*	Property Management/ Airspace Leases revenue source 402	Total
FY09			\$4,058,863	\$1,758,073	\$5,816,936
FY10	\$903,158	\$617,796	\$1,520,954	\$1,041,169	\$2,562,122
FY11	\$903,158	\$4,515,676	\$5,418,834	\$1,165,431	\$6,584,265
FY12	\$903,158	\$2,673,967	\$3,577,125	\$1,417,011	\$4,994,135
FY13	\$948,517	\$2,551,160	\$3,499,677	\$2,036,805	\$5,536,483
Totals			\$18,075,452	\$7,418,489	\$25,493,941

* includes interest paid on contract sales

- There were no unusual property sales in the 5-year history displayed above.
- Proviso properties are included in the totals above. Since 2008, \$4.7 million in proviso properties have been sold. Currently there are 11 proviso properties available for sale totaling approximately \$2.3 million that Real Estate Services has been unable to sell.
- Payments on properties sold under contract were \$1.8 million in 2009-11 and \$1.8 million in 2011-13
- Projections for future property sales are based on the contract payments for the current biennium, estimates for proviso sales and estimates for other properties projected to sell during the biennium.

The enacted transportation budget directs the department to recover the cost of the Real Estate Services Office’s efforts from the sale proceeds and fund additional future sales from those proceeds (Section 213(2) of ESSB 5024). In order to fulfill the intent of the proviso, the department plans to increase efforts to dispose of surplus property. This effort requires additional expenditure authority in the 2013-15 Biennium, which has been requested through the 2014 supplemental budget process. The additional spending authority and FTE’s are shown in the following table:

Additional Funding and FTEs

Budget Requests	2013-15	2015-17	2017-19
Funding	\$ 1,453,000	\$ 1,750,000	\$ 1,750,000
Staffing (FTEs)	5.8	7.0	7.0

In Appendix H, are the following flowcharts that illustrate the complexity of property management and disposal processes:

- **Real Estate Services (RES) – Acquisition to Property Management Process Summary.** The cross-functional flowchart illustrates the responsibility of each organizational unit involved in the property acquisition process and property management.
- **WSDOT Continuing Property Management – Disposal Process.** Describes the process to dispose and declare a property to be surplus to the department needs.

Section 605(1)(b) of the 2013-15 Enacted Transportation Budget (ESSB 5024) directs WSDOT to provide ...”**A land inventory, as of July 2013, including, an indication of whether the land is being held for right-of-way, disposition, or future operational facilities.**” Section 605(1)(f) requires the plan to include “**A list of department-owned property that can be declared surplus property**”. (Refer to Appendix A for proviso language). This information is provided in section 3.1 and 3.2 of this report.

3.1 Property Inventory

The inventory consists of real property and real property rights that are inside or outside the operating right of way. This includes the land and improvements, easements, leasehold rights, and access rights owned by WSDOT along with WSDOT property that is leased or encumbered by another party.

Generally, owned properties and property rights are inventoried in WSDOT's Integrated Realty Information System (IRIS) database. However, not all of WSDOT's operating Right-of-Way (constructed highway) has been inventoried – and IRIS does not contain this data. To comply with Government Accounting Standards Board (GASB) rules, WSDOT, through its Real Estate Services office, is currently completing an inventory of land purchased since 2002 that is considered operating Right of Way. Upon completion, RES anticipates that its current Master Inventory Report showing 7,168 properties will increase by several thousand additional parcels.

Each property in IRIS is identified by an inventory control (IC) number and property type. The following 28 property types are utilized in IRIS and WSDOT has separated its property types into the categories provided in Section 605 of the 2013-15 Enacted Transportation Budget (ESSB 5024), as ***right of way, disposition and future operational facilities as defined below:***

- **Right-of-Way:** Real Property and rights used for the construction, operation or maintenance of an operational highway facility.
- **Disposition:** Real Property and rights that have been identified by WSDOT or requested by outside clientele as potential surplus to WSDOT/highway need.
- **Future Operational Facilities:** Properties with existing operational facilities and properties held for future development to meet current and future operational needs.

Category	Properties	Acreage
Right of Way	4,429	517,790
Disposition	1,363	4,040
Future Operational Facilities	1,376	12,498
Totals	7,168	534,328

The following section lists the properties types and definitions that were separated into the three categories.

Right of Way

- **Operating Right of Way (OR)** - Part of a constructed highway facility.
- **Unconstructed Right of Way (UR)** - Property acquired for a highway project that has not yet been funded for construction.
- **Access Rights (AR)** - An acquired right to restrict direct access onto a state highway facility from adjoining property.
- **Airspace (AS)** - That property below, at or above grade within the right of way lines of an operational highway, excluding the traveled roadway.
- **Beautification Area (BE)** - Areas within right of way purchased with “Lady Bird Johnson” funds. Use of this property can’t be altered.
- **Easements (PE)** - Ownership less than fee title in support of operation of a state highway.
- **Encroachment (ENC)** - Installation, device, object or occupancy that is located on property owned by WSDOT that has not been authorized by the execution of a permit, lease or other appropriate document. Encroachments are to be removed or WSDOT will determine if the land can be sold or leased.
- **Landscape Area (LA)** - That portion of the right of way used to improve and preserve highway esthetics. These areas are specifically designated on the right of way plan.
- **Mitigation Site (MS)** - Property other than Wetland purchased for specific highway mitigation.
- **Potential Wetlands (PW)** - Properties retained by WSDOT as possible wetland mitigation sites.
- **Temporary Construction Easement (TCE)** - A temporary right acquired to allow construction. Normally this right will expire upon completion of construction.
- **Wetlands (WL)** - Land acquired to mitigate wetland areas disturbed or destroyed by highway construction projects.

Disposition

- **Excess Property (ER)** - Property that was originally acquired for a highway purpose, but due to a change to highway alignment or design, is now outside the highway right of way.

- **Other (XX)** - For those properties that do not fall under any other type.
- **Surplus Land (SL)** - Property purchased by WSDOT outside the right of way which has no specified use.
- **Encumbrance (EB)** - Used to document and track property rights, e.g. easements, granted by WSDOT to others through the disposal process.

Future Operational Facilities

- **Aviation (AV)** - Emergency airstrips and their corresponding access roads.
- **Capital Improvements (CI)** - Administrative offices, maintenance facilities, radio sites, and other properties developed for specialized department use. Improvements used for department purposes (offices, maintenance sheds, etc.) are inventoried by HQ Facilities.
- **Ferries (MA)** - Ferry terminals and parking facilities to serve ferry riders.
- **Park and Ride Lots (PR)** - Property acquired and dedicated to park and ride purposes pursuant to RCW 47.12.270.
- **Pit Sites (PS)** - Land acquired and used for removal of materials for highway construction and maintenance. Properties include quarry and common barrow sites.
- **Radio Sites (RS)** - A site inventoried specifically for the placement of WSDOT's radio tower and antennae.
- **Rail Line (RL)** - Created to inventory Rail Division properties.
- **Rest Areas (RA)** - Safety Rest Areas provide facilities reasonably necessary for the comfort, convenience, relaxation, and information needs of the motorist³.
- **Stockpile Sites (SP)** - Property used for storage of processed materials for highway maintenance and often used in conjunction with pit sites. When a parcel has both designations, it should be inventoried as a pit site (PS).
- **Train Station (TS)** - Created to inventory area hubs for the Palouse and Coulee City (PCC) Rail Division.

³ Title 23 Code of Federal Regulations (CFR) 752.5 – Safety Rest Areas

- **Waste Sites (WS)** - Property used to deposit waste materials from highway construction projects or highway maintenance.
- **Weigh Station (WT)** - Property adjacent to the traveled way used for placement of truck scales. Typically shared use between WSDOT and Washington State Patrol (WSP).

3.2 Development of WSDOT's Surplus Property List

In 2008, WSDOT submitted the 2007-09 Legislative Budget Proviso Surplus Property Report (Budget Proviso Report) that indicated which properties owned by the department were potentially surplus to our needs. In order to create the 2008 Surplus Property Report, the inventory list, at that time, was run through a filtering process (Appendix I-1) to eliminate properties still needed by the department, and to remove lower value properties that would not be cost effective to surplus. This report identified 266 properties as potential surplus.

In 2010, 2012 and 2013 WSDOT's Real Estate Services/Property Management (RES-PM) Office updated the list of potential surplus properties to include those fee owned properties not previously identified and acquired since 2010 that were inventoried with a property type of surplus land (SL) or excess property (ER). The original intent was to update the list every two years. That planned was altered in 2013 to report annually. The previously used 2008 Budget Proviso report filtering process was not used to eliminate any of these additional properties as they were recently acquired (within the past 3 years). The current list of "Department Initiated Requests" reflects 384 potentially surplus properties. WSDOT will continue to update the Surplus Property list annually on July 1st.

In addition, WSDOT receives requests from others regarding the purchase of WSDOT owned property. These requests are from various groups that include: abutting property owners, other governmental entities and the general public. These requests, identified as "Public Initiated Requests", were not captured in the 2008 Budget Proviso Report, are not identified in the 384 above, but comprise an additional 155 surplus requests actively being reviewed and/or prepared for sale. Since October 2010, WSDOT has completed the sale of 140 "Public Initiated Requests", which generated \$4.674 million in revenue in cash and contracts.

Appendix I.2 is a current filtered report with a more robust inventory, more property types, and filtered only through filter 4 (value based on property size and county location). This reports identified 1,989 properties as potential surplus.

Future Surplus Property Lists will combine the "Department Initiated Requests" and "Public Initiated Requests" to more comprehensively reflect all department disposals and revenues received, which currently is about 539 potentially surplus properties. The agency's surplus property list is dynamic and changes as public requests are received and as department needs and direction change. Due to the dynamics there is potential for disposal properties to be from any of the three categories (right of way, disposition, and future operational facilities), but will not be officially declared surplus until each has gone through the agency disposal/surplus review process.

The disposal process costs are described in 3.4 Disposal Process Improvements.

3.3 Active Surplus Property Management

WSDOT is developing a single report that will track “Department Initiated Requests” and “Public Initiated Requests” for surplus.

The first step is focusing attention and funding on disposal of fee owned properties currently identified as potentially “surplus” while concurrently updating the annual report to include any newly acquired fee owned properties that may be surplus. (For detailed information on the acquisition process, refer to Appendix H – Property Management Processes – Acquisition to Property Management Process Summary)

Surplus Action Priorities

1. **WSDOT plans to pursue changes to the statutory authority that governs the surplus process.** In order to save additional time and cost to surplus properties, the following statutory changes are proposed:
 - A. **RCW 47.12.055** requires WSDOT to provide a 60-day notice to the city/town and county in which surplus properties are located. WSDOT completes this notification requirement while other surplus related activities are occurring, but this requirement adds a time delay. WSDOT recommends statute revisions to reduce the notice requirement to 30 or 45 days. Currently, few responses are received (approximately 5% of the time) from local jurisdictions.
 - B. **RCW 47.12.283 (2)** requires the advertisement of auction notice to run in the both the legal and classified sections of a newspaper in the area where each property is located. Notices run for at least two weeks prior to the auction and must run on the same day of the week for two weeks. Costs for these notices have greatly increased over the past decade. WSDOT’s recommends revise this statute to only require the notice to run in either the legal or classified section of the newspaper instead of both. This slight change has the potential to save up to \$5,000 per auction.
 - C. **RCW 47.12.283 (5)** requires WSDOT to perform additional advertising for properties sold after auction that have an appraised value over \$10,000. The general public has 10 days following publication to submit a counter offer. WSDOT has never received a counter offer on an after auction transaction. As these properties have already been advertised and offered at public auction, eliminating the requirement to re-advertise would save the department approximately \$200 to \$800 per property.
2. **Report status on legislated property mandated as surplus.** ESSB 5024 requires the sale, transfer, or lease, as appropriate, of specific properties as detailed below. The section reference and the current transaction status of these properties are as follows:

- Dryden Pit – Sec 213(3)

Status: The Real Estate Services Office received the executed quitclaim deed and the dollars due and owing for this transaction on September 20, 2013. The quitclaim deed has been executed by the Secretary of Transportation for signature and sent for recording.

- Apple Capital Loop – Sec 213(4)

Status: The Real Estate Services Office completed the trail property conveyance to Douglas County and the City of East Wenatchee in June, 2013. Real Estate Services staffs in both the Region and HQ are currently preparing to dispose of the remaining lands surrounding the trail right of way.

- City of Sedro-Woolley-Cook Road – Sec 213(5)

Status: Region Real Estate Services has completed the disposal review and is currently processing the appropriate plan revision. Conveyance documents are expected to be completed by early 2014.

- Marginal Way “Glassyard” [Food Lifeline] – Sec 305(1)

Status: The appraisal, appraisal review, disposal review and approval have been completed for this sale. Food Lifeline has indicated that they wish to seek their own appraisal and environmental assessment. Region staff is committed to having conveyance documents completed by the January 15, 2014 deadline.

- Peninsula Safety Rest Area/Deer Park Scenic View Point - Sec 908(10)

Status: Real Estate Services staff completed the transfer of the Peninsula safety rest area and roadway improvements in February, 2013.

3.4 Disposal Process Improvements

WSDOT continues to evaluate the disposal program to identify and implement additional efficiencies in order to shorten processing times and maximize revenues. This process has been initiated to enable WSDOT to achieve the goal of disposing all properties not needed for highway purposes.

Since the Budget Proviso Report in 2008, WSDOT has implemented many changes to expedite and reduce the costs to prepare property for surplus and sale. These improvements include:

- A. Consolidating the internal surplus review process. (For detailed information on the disposal process, refer to Appendix H – Property Management Processes – Disposal Process)
- B. Altering the appraisal process for surplus by reducing the number of dual premise appraisals and appraisal reviews.
- C. Increased use of the auction website (www.wsdot.wa.gov/realestate/auction) to provide interested parties with auction and property information. This change saves money by reducing the number of auction brochures printed, and reducing the size of newspaper advertisements.
- D. Utilizing Value Memos instead of appraisals to determine market value of properties that appear to have a value of \$25,000 or less. WSDOT received approval from FHWA for a pilot project to increase the limit to \$50,000 and this change is implemented.
- E. Increasing market visibility by listing unsold auction properties on Multiple Listing Service (MLS)-For Sale by Owners. There are currently four properties listed on MLS.

In an effort to simplify the process to convey small properties to adjacent land owners, WSDOT is also implementing a single-premise appraisal concept versus the abutter/enhancement value. The department is discovering that, in 90 percent of negotiations, it is unsuccessful selling to the abutter at what is oftentimes the higher “abutter/enhancement” value. The department will “pilot” this process through and evaluate if it results in an increase in sales with a decrease in appraisal costs.

On July 1, 2013, Real Estate Services entered into a “Pilot” plan for ongoing property management activities to establish strategies for increasing revenues through sales and leases as well as completing inspections and curing encroachment.

The following table displays the range of some of the disposal costs. The specific amount depends on the size and value of the parcel, as well as the complexity of the sale.

Table of Costs for the Disposal Process

Action	Cost Range
Preparation for Sale	
Regional Real Estate Services Responsibilities 1	\$4,000 - \$14,000
Headquarters Evaluation 2	\$7,500 - \$14,000
Appraisal	\$3,000 - \$20,000
Sales	
Marketing 3	\$3,500 - \$6,000
Total	\$18,000 - \$54,000

1 Regional Real Estate Services Responsibilities includes: electronic review preparation, reviews, plan revisions and access breaks, and computer updates

2 Headquarters Evaluation includes: file review and preparation, distribution of notices, gaining FHWA approval, title review, document preparation, computer updates, and file close-out and posting

3 Marketing includes: sale preparation, auction signage, brochure printing, travel, and newspaper advertising

For further detail related to the RES disposal process, refer to the flowcharts attached in Appendix H.

4 Facilities and Property Oversight Plan

The following sections respond to each of the six Facilities Oversight Plan elements:

1. An inventory of currently owned and leased buildings, including tunnel and bridge operations or maintenance facilities, and traffic management centers
2. A land inventory, as of July 2013, including an indication of whether the land is being held for right-of-way, disposition, or future operational facilities.
3. A prioritized list of all facilities that are planned to be constructed, renovated, or remodeled in the next ten years, including each facilities' purpose and use, and the funding sources indicating whether the funding that is assumed for the facility improvements is project or operational funding
4. A list of options for consolidating staff, equipment, and operational activities to reduce costs with an emphasis on consolidating facilities from leased facilities into state-owned facilities. New locations for a permanent state program or activity, unless a life-cycle cost analysis supports leasing in lieu of ownership or funds are not available for construction, should be state-owned facilities
5. A department-wide coordinated process and plan for regularly evaluating facility needs, which includes all facilities in the inventory under (a) of this subsection
6. A list of department-owned property that can be declared surplus property.

4.1 Currently Owned and Leased Buildings, Tunnel and Bridge Operations and Maintenance Facilities and Traffic Management Centers

Appendices C.1-C.4 provides ***“An inventory of all currently owned and leased buildings, tunnel and bridge operations and maintenance facilities, and traffic management centers”***.

Facility Asset Management

WSDOT’s facilities consist of about 1,400 buildings and structures located at over 500 separate sites. The headquarters (HQ) Capital Facilities office provides statewide oversight and management for WSDOT’s facilities. Six Region Facility Managers are each directly responsible for the daily operation and maintenance of facilities within their region boundaries. The Ferries Division manages and operates terminals and related buildings. Bridge and tunnel operations facilities are managed within each region’s Maintenance Operations program. Recently acquired and short-term occupancy right-of-way (ROW) buildings and leased project engineering offices are managed within region Real Estate Services and highway construction project office(s). WSDOT’s Facilities and Lease Board provides corporate level oversight for occupied buildings across all department programs and projects. The (HQ) Capital Facilities coordinates directly with OFM on facilities oversight, lease management, 6-year planning and annual facility inventory reporting.

Facility Inventory

WSDOT facility inventory is maintained by HQ Capital Facilities in its Computer Aided Facility Management (CAFM) system which provides a central inventory for owned and leased buildings and sites. CAFM is a complex database with nearly 3,800 inventory records tied to over 450,000 individual data fields. CAFM is used to provide annual updates for OFM’s Facility Inventory System (FIS).

WSDOT buildings support various uses, often contained within the same building structure or on the same site. Due to the diversity and quantity of WSDOT buildings and structures, Capital Facilities office and OFM staff have worked closely to refine Facility Inventory System (FIS) criteria to ensure consistency across state agencies. Building and structure inventory contained in this plan includes data that is submitted in the FIS report in August 2013. Information is current as of August 2013.

Overlaps between inventory lists are referenced, as it is not feasible to directly cross-walk between all data contained in this Plan and FIS.

Facility Inventory

Required in Sec. 605	Square Feet	Count
<i>Owned Office Space</i>	686,541	65
<i>Leased Office Space</i>	530,986	17
Owned and Leased Office Space - Appendix C.1	1,217,527	82
Tunnel and Bridge Operations - Appendix C.2	77,081	18
Maintenance Facilities - Appendix C.3	1,949,141	719
Traffic Management Centers (TMC) - Appendix C.4	-	-
Total Required in Sec. 605	3,243,749	819

Not Required in Sec. 605	Square Feet	Count
WSF Terminals & Warehouse	234,850	122
Pits, Quarries & Stockpile Support	161,104	168
Safety Rest Areas	66,901	131
Wireless Communications	15,461	147
Other/Storage	20,718	8
Total Not Required in Sec. 605	499,034	576

Total Facility Inventory	3,742,783	1,395
---------------------------------	------------------	--------------

Note:

1. TMC Square Feet are included in Appendices C.1 - Owned and Leased Office Space and C.2 - Maintenance Facilities

Owned and Leased Office Space

Appendix C.1 lists about 1.2 million SF of owned and leased office space. Square footage reflects stand-alone buildings as well as buildings where a *majority of the space* is used for an office function.

Owned and Leased Office Space (in square feet)

Location	Owned	Leased	Totals
Headquarters	7,353	328,721	336,074
Northwest Region	249,007	18,998	268,005
North Central Region	29,775	-	29,775
Olympic Region	72,011	28,648	100,659
Southwest Region	157,448	15,569	173,017
South Central Region	95,583	6,983	102,566
Eastern Region	69,277	7,364	76,641
Ferries Division	6,087	124,703	130,790
Totals	686,541	530,986	1,217,527

Detail Report in Appendix C.1

Notes:

2. Reported square footage includes ancillary space uses other than 'office'
3. Reported space includes stand-alone buildings at maintenance sites that provide 'office' space for maintenance and/or traffic operations crews.
4. All buildings having an office space type are included in the FIS. However, spaces/buildings leased from other state agencies (including the Department of Enterprise Services) are reported in their respective agency reports and are not captured in WSDOT's FIS report.

Tunnel and Bridge Operations

Appendix C.2 lists 77,081 SF of tunnel and bridge operation facilities. A majority of this data is not separately reported in FIS as the space is attached to, or an integral part of, the operating highway. This space is not currently inventoried in CAFM. Data provided was collected from various sources and is the approximate amount of existing space.

Tunnel and Bridge Operations

Structure Type	Square Feet
Movable Bridges	11,406
Floating Bridges	5,843
Suspension Bridges	3,419
Tunnels and Lids	52,790
Other Bridges	3,623
Total	77,081

Detail Report in Appendix C.2

Note:

1. Tunnel and bridge operation facilities space types range from storage and small bridge operator rooms to stand alone buildings, or portions of bridge/tunnel structures, that house dedicated bridge staff, shops and maintenance equipment.

Maintenance Facilities

Appendix C.3 lists about 2 million SF of maintenance facilities. The information in this appendix lists the square footage and number of buildings at individual sites. The data includes vehicle storage, crew rooms, materials storage and shops.

Maintenance Facilities

Location	Count	Square Feet
Headquarters	12	73,073
Northwest Region	205	424,750
North Central Region	72	270,636
Olympic Region	125	299,133
Southwest Region	91	223,513
South Central Region	107	333,614
Eastern Region	103	270,125
Ferries Division	4	54,297
Totals	719	1,949,141

Detail Report in Appendix C.3

Note:

1. Metal containers and 'shed' structures located at maintenance sites are not reported in FIS, but are included in this report. Buildings identified as 'office' and those with a majority of space classified as 'office-use' are listed separately in Appendix C.1. Maintenance sites typically include multiple buildings and structures.

Traffic Management Centers (TMC)

Appendix C.4 lists about 9,556 SF of TMC space strategically located within each region. TMC space information is not specifically identified in the FIS, but may be contained in FIS as a subset of identified office space. Some data overlaps information provided in the 'office space' inventory.

Traffic Management Centers

Location	Count	Square Feet
Headquarters	0	-
Northwest Region	2	4,450
North Central Region	1	355
Olympic Region	1	1,075
Southwest Region	1	1,045
South Central Region	2	1,067
Eastern Region	1	1,564
Totals	8	9,556

Detail Report in Appendix C.4

Note:

1. Other agencies, such as the Washington State Patrol, are collocated at some WSDOT sites.

General Engineering Contract (GEC)

WSDOT delivers projects using various methods. Often, project delivery methods use design-build project teams, or consultant partners, to deliver projects or project phases. It is beneficial, and often a contractual requirement, that an engineering consultant/contractor provide office space for WSDOT staff to collocate with the project team. The use of GEC space to house WSDOT staff is typically associated with large mega-projects and can be a cost effective option for short or mid-term duration projects. This is not a lease as agreements are between consultant and/or contractor and a landlord. WSDOT staff average 40% of GEC total occupants.

General Engineering Contract (GEC)*

Facility Name	Square Feet	Occupants	WSDOT Staff
18702 Northcreek Parkway - Bothell	17,535	77	18
Bellevue Corporate Plaza	10,170	50	32
Wells Fargo Building	81,398	273	113
Totals	109,103	400	163

**Data sourced as of September 1, 2013*

4.2 Land Inventory as of July 2013

Statewide Real Estate Services staff maintains the Integrated Realty Information System (IRIS) database in which the inventory of WSDOT properties is identified by 28 different property types. For this report, the property types include ***“an indication of whether the land is being held for right-of-way, disposition, or future operational facilities”***.

605 Proviso Category/Property Types	Parcels	Acreage
Right-of-Way	4,429	517,791
AR Access Rights	181	426
AS Airspace	774	4,569
BE Beautification Area	1	0
EN Encroachment	25	2
LA Landscape Area	179	810
MS Mitigation Site	104	505,065
OR Operating ROW	76	90
PE Easements (Perm)	875	596
PW Potential Wetlands	80	149
TC Temp Const Easemnt	102	46
UR Unconstructed ROW	1,880	4,355
WL Wetlands	152	1,684
Disposition	1,363	4,040
EB Encumbrance	4	0
ER Excess Property	909	2,797
SL Surplus Land	418	1,170
XX Other	32	73
Future Operational Facilities	1,376	12,498
AV Aviation	21	513
CI Capital Improvemnts	330	1,739
MA Ferries (Marine)	37	139
PR Park and Ride Lots	122	410
PS Pit Sites	406	6,759
RA Rest Areas	81	1,060
RL Rail Line	16	167
RS Radio Site	70	130
SP Stockpile Sites	212	1,287
TS Train Station	48	0
WS Waste Sites	28	267
WT Weigh Station	5	26
Totals	7,168	534,329

Detail Report in Appendix F

4.3 Facilities Planned for Construction, Renovation or Remodel (2013-2022)

Appendices D.1-D.5 provide *“a prioritized list of all buildings that are planned to be constructed, renovated, or remodeled in the next 10 years, including each facilities’ purpose and use, and the funding source indicating whether the funding that is assumed for the facility improvements is project or operational funding.*

A majority of WSDOT’s facilities are aged and functionally obsolete. **A list of \$298.46 million of highest-priority projects is identified in Appendices D.1 and D.2.** This includes projects for Capital Facilities and Ferries Division Construction. Appendices D.3 and D.4 provide a Priority Matrix and a proposed 10-year Project Delivery Plan for Capital Facility projects – **a majority of which are unfunded.**

The user of this report should be cautioned that due to the uncertainty of transportation funding, long-term staffing and operational changes, it is difficult to develop a static, prioritized list of remodel (operational improvements) projects. For example, if Maintenance Program funding becomes available for system additions, stormwater compliance, and/or maintenance backlog, there will be additional employees, materials, and equipment that will require more facilities space since a majority of the maintenance facilities are at, or beyond, capacity. This could therefore change the priority or the list of projects that will be constructed, renovated, or remodeled.

As shown in the following Summary of Projects chart, the 2013 Legislative Final project list includes \$21.5 million in the 2013-15 biennium Capital Facilities Construction budget of which, \$18.3 million is for the Northwest Region’s Traffic Management Center, Olympic Region’s site acquisition debt service, building code compliance projects, stormwater compliance projects, and program administration leaving only \$3.2 million for building repair and replacement. Projects are reviewed and prioritized prior to each biennium in consideration of changing building systems conditions. The project list generally changes during the biennium to address emergent system failures due to building and site systems well beyond their useful life. This requires deferral of lower priority planned projects.

The cost of Ferries Division terminal preservation projects are primarily driven by replacement of in water marine structures and foundation systems, but do include building system replacement for terminal facilities used for vehicle holding and loading/unloading operations. The Ferries Division Construction budget includes \$64.4 million over 10 years for high priority ferry terminal construction projects that have building system replacement identified.

Summary of Projects

Project Category	No. of Projects	Funding source	Costs	Notes
Capital Facilities Minor Preservation	34	D3 - Capital	\$21.53	2013-15 budget
Ferries Terminal Preservation	14	W - Ferries Capital	\$64.38	Budgeted 10 year totals
Highway Construction	1	I/P - Highway	\$1.80	2013-15 budget
Budgeted Subtotal			\$87.71	
Capital Facilities Minor Improvement	21	Unfunded	\$8.81	Project costs in 2012 dollars
Capital Facilities Replacement	10	Unfunded	\$201.94	Project costs in 2012 dollars
Unfunded Project Needs Subtotal			\$210.75	
Total			\$298.46	

Detail Report in Appendix D.2

Future Facilities for Tunnel and Bridge Operations or Maintenance

Projects	Square Feet	Funding Source
Alaskan Way Viaduct Bored Tunnel	29,851	Highway Construction
Northwest Region Traffic Management Center	16,200	D3-Capital
SR 520 Bridge Operations and Maintenance	19,639	Highway Construction
Northup Maintenance Facility Improvements	7,500	Highway Construction
Total	73,190	

Detail Report in Appendix D.5

Included are facilities integral to highway operations that are portions of two mega projects: Alaskan Way Viaduct Replacement and SR 520 Bridge Replacement.

The SR 520 Bridge Replacement project will create a net increase in highway infrastructure that requires additional staff, equipment and materials for maintenance of pavement, landscaped areas, snow and ice removal, and other activities that the Northup Maintenance crew is responsible for performing. This will require constructing a maintenance building at the Northup site to house the crew and vehicles required to maintain the additional infrastructure. This project, with an estimated cost of \$1.80 million, is planned to be funded from SR 520 project funds. The estimate is a portion of the Northup Maintenance Facility Renovation project identified on the project list in Appendix D.2.

Additionally, there is a future building facility tied to the Columbia River Crossing project. The agreed-upon project mitigation requires funding to be provided for construction of a curation/museum facility near the footprint of Fort Vancouver⁴. This, however, is not a facility that WSDOT will own, operate or house staff in after it is constructed.

There are two potential pilot projects to be funded with revenue from the sale of surplus property that are currently being evaluated:

1. The North Central Region project to replace the existing maintenance facilities (Leavenworth and Blewett) and regional administration building (Wenatchee Avenue) with the use of surplus property proceeds. This is currently being evaluated as part of the JTC Study per Section 204 of the 2013-15 Enacted Transportation Budget (ESSB 5024). Both of these projects are included in the Appendix D.3 priority list.
2. During 2013-15 biennia, complete a modified predesign study to determine the best long-term option to consolidate Seattle area workforce within the next 5 years. This study will include combining Ferries Division, Toll Division, Urban Planning, Public Transportation and Northwest Region Headquarters into one owned facility in Seattle. Procure a planning specialist to evaluate the best business alternative considering buying or constructing a new facility and the use of surplus property proceeds.

Facilities Project Prioritization

The Capital Facilities office uses several tools to identify facilities priorities and needs. These tools are:

- Facility Condition Assessment (FCA)
- Facility Work Request (FWR)
- Major replacement or improvement prioritization matrix

Capital Facilities major replacement projects are first identified by each region as high priority major capital projects based on operational importance, condition, and region strategic planning efforts. Each project is then prioritized statewide using a Priority Matrix that evaluates four criteria:

1. Facility Occupant Deficiency

Facility occupant deficiency is defined as all other factors that make the facility at high risk of failure or citation. The rating is determined through interviews with region staff to determine severity of habitability issues.

2. Preservation Deficiency

⁴ Based on Columbia River Crossing, NEPA process and EIS

Preservation deficiencies are identified through the facilities condition assessment process. Deteriorated building or site components are identified that need replacement. The preservation costs estimated is divided by the replacement cost of the structure to determine a Facility Condition Index that is used in the building industry as a factor to determine need for replacement.

3. Operational Deficiency

Operational deficiencies are identified through the facilities condition assessment process. Buildings that require more crew, vehicle, or material storage space are identified and given a cost to construct.

4. Facilities Beyond Useful Life

Age is used as another factor to show the need for the replacement. Facilities over 50 years old are generally undersized and obsolete without major renovations. Older facilities are less flexible to operational changes and/or growth in staff leading to inefficient facility use or operational impacts to the program being supported.

Capital Facilities minor projects are identified using condition assessment data. Region Facility managers submit high priority deficiency items identified in the condition assessment with a Facility Work Request for prioritization. These projects generally are under \$1 million and consist of building system and structural repair, roofing, paving, siding, lighting and electrical replacement, and other improvement and preservation deficiencies.

Submitted FWR's are placed in three categories: Occupant, Preservation, and Operational. Occupant deficiencies are addressed first and a combination of preservation and operational deficiencies are prioritized depending on funding level. These categories are defined as follows:

- **Occupant**
Hazardous site or building components that jeopardize the health and safety of staff, the public, environment, and/or are immediate violations of local, state or federal regulations.
- **Preservation**
Replacement and preservation of frequently failing systems, or systems with high risk of failure that requires constant corrective maintenance.
- **Operational**
Insufficient or lack of building space, wireless communication, and/or site improvements that impact mission critical operations.

4.4 Options for Consolidating Staff, Equipment and Operations Activities to Reduce Costs

WSDOT strives to improve the efficient use of our building spaces while considering factors such as: current law budget, current and future workforce levels, accessibility for customers and proximity for partners and stakeholders and the long-term costs to own or lease building spaces. Section 605 (1)(d) requires ***“a list of options for consolidating staff, equipment, and operational activities to reduce costs with an emphasis on consolidating facilities from leased facilities into state-owned facilities. New locations for a permanent state program or activity, unless a life-cycle cost analysis supports leasing in lieu of ownership or funds are not available for construction, should be state-owned facilities”***.

Statewide, about 6,841 employees work in department buildings that are essential to manage and operate systems, freeways and highways. WSDOT has initiated a corporate-level process to identify and evaluate facility needs.

Secretary’s Executive Order 1079 established the department’s Facilities and Lease Board to ***“...provide oversight, coordination and recommendations related to occupied building spaces that include:***

- ***Immediate, short-term needs, as well as long term planning***
- ***No new or different building space may be committed to or occupied until after the Facilities and Lease Board receives an analysis of the space need, makes a recommendation, and obtains senior executive approval”***

Region and Division Executives have a responsibility to ***“...develop 5 to 10 year space plans and submit them to the Facilities and Lease Board for review, recommendation, and approval.”*** Primary FLB responsibilities are to:

- Develop a long-term plan that is consistent with agency projects, revenue forecasts, and other strategic considerations
- Develop rules and procedures for occupied space that support the mission and objectives including agency policy on leased versus owned space
- Provide OFM and the state legislature with information about the department’s current and future space needs, and how they are funded

The first round of those 5 to 10 year space plans were developed in 2011 and many components have been implemented. A summary of lease consolidation effort is shown in Appendix E.

The greatest opportunities to consolidate from leased into owned space and/or consolidate in general, appear to be focused in three geographic areas – Clark County, Thurston County, and King County.

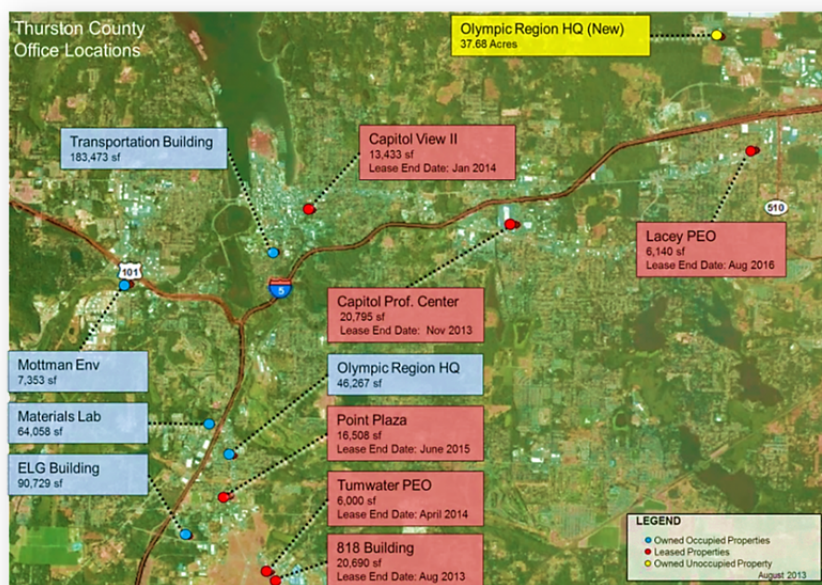
Clark County

Due to a decreased workforce, there is approximately 20,000-25,000 SF available to sub lease at WSDOT’s Southwest Region Headquarters located in Vancouver, WA. Currently, Southwest Region Headquarters houses Washington State Patrol’s District 5 Headquarters and WSDOT is actively working with OFM to fill the vacant space with additional tenants, with a primary focus on other state/local agencies. WSDOT has been evaluating staffing levels, current leased facilities, major system replacement (electrical, mechanical, and plumbing) for the existing building to determine building spaces to sublease. We continue to work closely with OFM and other agencies to find the most appropriate sublease opportunities.

Thurston County

WSDOT has both Olympic Region staff and Headquarters staff located in 329,638 SF of leased and 53,620 SF of owned locations throughout Thurston County. Buildings in Thurston County are primarily office type space, but there are some unique spaces such as materials laboratories and shops for vehicle maintenance, signals, bridge and carpentry.

With a decreasing workforce resulting in planned vacancies at the Transportation building, Edna Lucille Goodrich building, and Materials Laboratory, there has been an effort to consolidate staff from lease space into owned space in Thurston County. Consolidating into owned space has significantly reduced expenses. **Due in large part to efforts within Thurston County, WSDOT will avoid over \$3.7 million in lease costs statewide at the end of the 2013-15 biennia alone.**



Map of Thurston County Office Locations

King County

There are a number of large and diverse WSDOT Divisions and Programs housed in the greater King County area, including the Ferries Division, Toll Division, Urban Planning Office, Public Transportation and the Northwest Region Headquarters. The diversity of functions and operations increases the complexity of space planning efforts across those various entities. With the dimensional challenges of resolving space needs across multiple organizations, there is a combination of planning elements and business needs that factor into determining the best business option. Those factors include: accessibility for customers and proximity for partners and stakeholders, space needs based on current and future business functions and operational constraints maximizing occupancy of owned spaces, current and future costs to lease, long-term costs to preserve existing older facilities, opportunities to construct space at owned sites and strategic renewal of office space leases.

Other Planning Complexities:

- The 2013-15 Enacted Transportation Budget (ESSB 5024) included two proviso requirements with a primary focus on the two downtown Seattle leased facilities.
 - o Budget Proviso Sections 221(7) and 309(8) state “*The department shall consider renewing the lease for the ferry division’s current headquarters building only if the lease rate is reduced at least fifty percent and analysis shows that this is the least cost and risk option for the department*”. WSDOT is working with DES and OFM to meet this proviso requirement.
 - o Budget Proviso Section 305(2) states “*The department shall report to the transportation committees of the legislature and the office of financial Management by June 20, 2014, ...a schedule for terminating the current lease of the Goldsmith Building in Seattle*”. WSDOT will meet the reporting requirement with consideration of the outcome of the Tolling Operational Review required by Section 209(c).
- Planning within King County must be consistent with the Toll Division Operational Review required by ESSB 5024 Section 2(c). The November 2013 review determined that co-locating with the toll statewide customer service center (CSC) is “...essential to the long-term success of the toll program and would provide better efficiencies, at the lowest cost.” The CSC and associated adjudication/enforcement center is currently located in leased space in the University District of Seattle. Combining and co-locating Toll Division staff and its vendor has not been considered in prior facility consolidation planning.
- At the same time as meeting the requirements of the enacted 2013-15 budget, the department is evaluating the long term viability of the Northwest Region Headquarters located in Shoreline that has significant vacancy as well as \$30

million in long-term capital investment needs.

- The department is also working to determine how best to position WSDOT in the future to improve service to our transportation partners while at the same time taking advantage of the benefits of co-locating as many of our functions as is feasible.

In order to provide insight into some of the planning issues, WSDOT would like to study the anticipated benefits of consolidating the Seattle area workforce into one location within the next 5 years. The study will include documenting the business and facilities needs of Ferries Division, Toll Division, Urban Planning, Public Transportation and Northwest Region Headquarters in Seattle to combine these groups into one owned building in Seattle. The modified pre-design study will evaluate and determine the best long-term option to consolidate Seattle area workforce within the next 5 years and include leasing, ownership, and purchase options utilizing private sector market research.

The key benefits of this strategic direction would be improved services and business functions for our customers and partners, consolidation of department functions in the region, avoidance of up to \$30 million in building preservation costs over the next 20 years at the Northwest Region Headquarters building, and elimination of ongoing lease costs which are currently \$4.3 million per year.

The study could be performed in the 2013-15 biennium, using a consulting firm with expertise in these types of evaluation in the Seattle area market. The study could begin in March 2014 and would be completed by November 1, 2014. WSDOT estimates that this study would cost approximately \$250,000.



Seattle Map

4.5 Process and Plan to Regularly Evaluate Facility Needs for Facilities Inventory

Section 605 (1) (e) requires ***“a department-wide coordinated process and plan for regularly evaluating facility needs, which includes all facilities in the inventory.”***

As presented in Section 2.4, WSDOT FLB is charged to ensure evaluation of building space needs driven by capital projects and to foster discussion earlier in the project development cycle.

Section 306 (20) of ESSB 5024 states: ***“The department shall itemize all future requests for the construction of buildings on a project list and submit them through the transportation executive information system as part of the department's 2014 budget submittal. It is the intent of the legislature that new facility construction must be transparent and not appropriated within larger highway construction projects.”*** (Appendix A)

WSDOT's continued strategic efforts and oversight allow for proactive identification of statewide facilities needs and evaluation of options across all department programs and projects. This effort begins with the initial scoping of future highway projects. Evaluation will assess space needed to house design and construction phase staff teams as well as long-term facility construction or renovation necessary to house additional crews and equipment to maintain and operate new highway system additions.

Facilities oversight will be an iterative process, striving to identify future needs, yet maintaining flexibility to adjust to changing methods of delivery, economic drivers, legal mandates and opportunities. The department is committed to providing safe and functional buildings for our staff that maintain, construct and operate state highways.

5 Capital Facilities Funding and Unmet Needs

Owned buildings are operated, maintained and constructed with Capital Facilities Program D funding allocated between two distinct budget sub-programs, D3 and D4.

Capital Facilities Construction (D3) funds the repair (preservation) and replacement (improvement) of building systems, components and/or structures. Daily maintenance and operation of buildings and sites is funded in Capital Facilities Maintenance and Operations (D4).

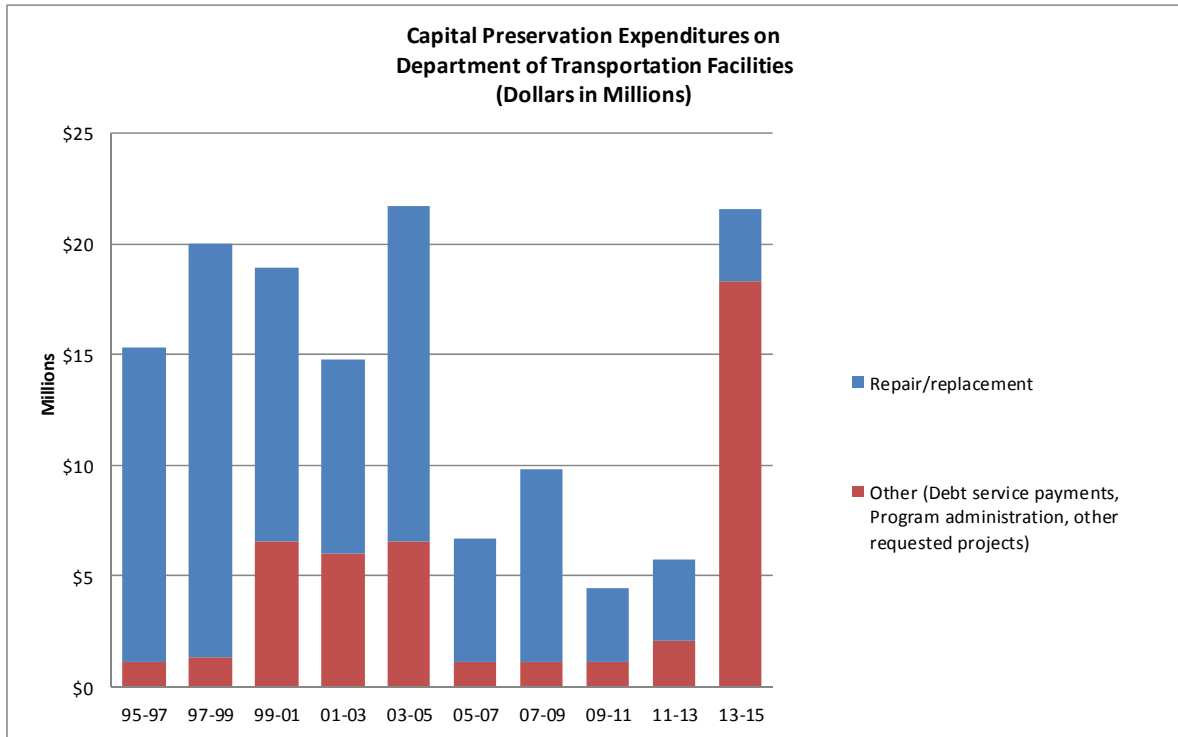
The 2013-15 D4 budget is \$26.2 million. Future funding needs for building operation and maintenance will increase over time due to escalating labor and materials costs, wireless communication site leases and utility expenses.

2013-15 Facilities Capital Budget

Budget Items	Appropriated Funds
Program Administration	\$0.831
Stormwater Compliance	\$0.250
Future Olympic Region Debt Service	\$0.564
Traffic Management Center	\$13.425
Minor Projects	\$3.192
Building Code Compliance	\$2.869
NPDES Construction and Renovation	\$0.400
Total	\$21.531

Dollars in Millions

Since the 2003-05 Biennium, the facilities budget has been significantly reduced with limited funding for the repair and replacement of facilities assets. Current funding provides only \$21.5 million of which, \$18.3 million is for the Northwest Region's Traffic Management Center, Olympic Region's site acquisition debt service, building code compliance projects, stormwater compliance projects, and program administration leaving only **\$3.2 million** for building repair and replacement. The following graph shows funds appropriated over the past 10 biennia for maintaining existing WSDOT facilities.



Unmet Needs:

With \$211 million of highest-priority needs, a current funding level of \$3.2 million to address repair and replacement is inadequate to maintain 3.2 million SF of owned facility assets. An increased investment level of \$30-\$40 million per biennia in Capital Facilities Construction (D3) is needed to address these priority preservation needs and ensure that buildings remain safe and functional to support delivery of department programs and projects.

5.1 Funding Options

There are three sources of revenue to fund Capital Facilities Construction (D3).

It is necessary to provide consistent and predictable funding that supports a baseline level of revenue to fund core program efforts, initial assessments, and minor repair and preservation projects.

1. **Cash:** Existing Motor Vehicle Fund sources, new revenue from gas tax or dedicated use of proceeds from the sale of surplus properties
2. **Trade:** Existing land and/or building assets traded for property or improvements such as an equivalent value exchange (EVE)
3. **Financing:** Through the State Treasurer's Office, such as Certificates of Participation (COPs), require a revenue source for repayment

Baseline funding components and most projects under \$5 million should remain funded from 'cash' sources. Use of trade or financing should be determined based on project scale and complexity, and opportunity.

Many high priority replacement projects shown in Appendices D.2 and D.3 will take three to six years to plan and construct. Preliminary project evaluations and Pre-Design efforts should be funded from 'cash' sources. Larger building projects identified in Appendix D.2 include:

- 5 high priority building replacements between \$5-10 million
- 4 high priority building replacements between \$10-35 million
- Replacement of Olympic Region Headquarters is estimated at about \$52 million

Building projects with a value over \$5 million must complete a Pre-Design document for OFM and Legislative review. Options, such as constructing projects in phases are considered as part of the assessment. Funding evaluations should consider use of property 'trade revenue' to fund project phases, such as site development or building construction - when there is an appropriate opportunity.

To successfully utilize a property trade, a project component must have the right combination of property value, scope, and schedule. In transacting with a non-public entity, the EVE process requires a developer to pre-construct a suitable building (improvement) *prior* to taking possession of WSDOT trade property. Extended construction durations result in developer carrying costs and risk which will be reflected in a reduced value of the project trade. With a public entity, the EVE process is streamlined, as funds can be placed in escrow for WSDOT to construct the improvement. If a trade property is not in active use, funds can become quickly available. In addition often times the property value does not equal the costs of the required facility improvements. This causes a funding gap that requires additional properties or cash.

Due to economy of scale, constructing large projects in a single phase is often the least cost alternative. Financing a project may be the best business decision - in lieu of a substantial cash investment over a three to six year window. As an example: in 2006, WSDOT used Certificates of Participation (COP) to fund a \$3.9 million land purchase for the future Olympic Region Headquarters facility. This debt is being paid with \$0.568 million per biennia payments (D3 funds) over 10 biennia (2006 to 2025).

Surplus Property Revenue:

Capturing revenue from sales of surplus property is an effort that WSDOT has evaluated. The department's 2008 Surplus Property Report identified 266 parcels that 'could' be sold and WSDOT has actively offered properties for surplus sale. By law, surplus property 'cash' proceeds go directly into the Motor Vehicle Fund and, with few exceptions, funds are not directed to specific programs or projects.

The 2013 Surplus Property Report has been updated to include 539 parcels as potential surplus properties.

Section 204 of the 2013-15 Enacted Transportation Budget (ESSB 5024) directs the joint transportation committee to study and review the use of surplus property proceeds to fund facility replacement projects, and the possibility of using the north central region as a pilot.

In evaluating funding for Capital Facilities Construction (D3):

- Cash is needed at a consistent and predictable level to provide baseline program funding. Revenue sources are limited and funding for Capital Facilities must compete with other department programs and projects.
- Trading property (EVE) must be considered in the context of 'opportunity', the existence of a willing partner and the appropriate statutory authority. Project scope, market conditions and location influence the viability of a project, or component thereof, for trade.
- Financing is an option that should be considered for larger projects, when appropriate. Revenue for debt repayment must be identified.

Section 6 provides WSDOT recommendations to provide funding to strategically address the \$30 to \$40 million biennia unfunded need.

6.0 Facilities and Property Management Recommendations

WSDOT will continue to do business differently based on guiding principles.

As part of the Facilities and Property Oversight Plan, the department looked at current and future facility needs as well as property management efforts.

For Facilities: Considering both known and uncertain factors related to business needs and future revenue, recommendations outline WSDOT's direction toward improved efficiencies and identification of...*"adequate funds to maintain, preserve, and operate occupied buildings and structures."*

Facilities Oversight Related Recommendations

- 1. Continue to implement statewide lease consolidations as identified in Appendix E.** As a direct result of this consolidation, WSDOT's biennial lease costs will cumulatively decrease by almost \$8.0 million over three biennia. Lease costs decrease from \$27.2 million in 2009-11 to \$19.2 million in 2015-17.
- 2. Evaluate the opportunities to consolidate WSDOT staff into one Seattle location to increase organizational efficiencies and create better alignment with WSDOT partners. This recommendation is further discussed in Section 4.4. The primary components include:**
 - a. Prior to September 2015, negotiate renewal of the existing Ferries Division Headquarters lease with a target to reduce costs and gain space efficiencies, consistent with Sections 221(7) and 309(8) of the 2013-15 enacted transportation budget (ESSB 5024).
 - b. During 2013-15 biennia, complete a modified predesign study to determine the best long-term option to consolidate Seattle area workforce within the next 5 years. This study will include combining Ferries Division, Toll Division, Urban Planning, Public Transportation and Northwest Region Headquarters into one owned facility in Seattle. Procure a planning specialist to evaluate the best business alternative considering buying or constructing a new facility and the use of surplus property proceeds.
- 3. Identify a sustainable revenue source(s) to fund Capital Facilities Construction (D3) at \$30 to \$40 million per biennia to repair and replace facility assets. This should include a process to use revenue from surplus property sales.** Continue revenue discussions that include a component to fund critical unmet Capital Facilities repair and replacement needs. In coordination with the Joint Transportation Committee (JTC) staff, develop a pilot project to use revenue from surplus property sales to fund

facilities priorities.

- 4. Implement the highest-priority facility projects based on statewide prioritized needs as outlined in Capital Facilities and Ferries Division project lists and project delivery plans in Appendices D.1-D.4.**

For Property: Considering various factors related to disposal of surplus property WSDOT will continue to... *“improve the oversight of real estate procurement across all department programs and regions.”*

Property Oversight Related Recommendations

- 5. Continue focused efforts to dispose of property that is surplus to department needs and recover costs for these efforts as directed in ESSB 5024 Section 213(2) and outlined in Section 3 of this Plan.**
- 6. Request changes to state laws that govern WSDOT property disposal processes to increase the efficiency and effectiveness of property sales as outlined in Section 3.3.**
- 7. Appropriate funding for 2013-15 property disposal efforts.** Appropriation request submitted with WSDOT 2014 supplemental budget request.
- 8. Create one report to improve tracking and reporting of property surplus to department needs.** The department will create a surplus property report that includes the original 266 properties identified in the 2008 Surplus Property Report (now defined as “Department Initiated Requests”) as well as “Public Initiated Requests”.

**Engrossed Substitute Senate Bill 5024
(Applicable to Facilities Oversight)**

Sec. 204. FOR THE JOINT TRANSPORTATION COMMITTEE

(5) The joint transportation committee shall study and review the use of surplus property proceeds to fund facility replacement projects, and the possibility of using the north central region as a pilot. The joint transportation committee shall consult with the department of transportation and the office of financial management regarding the department's current process for prioritizing and funding facility improvement and replacement projects.

Sec. 209. FOR THE DEPARTMENT OF TRANSPORTATION - TOLL OPERATIONS AND MAINTENANCE - PROGRAM B

(c) Using the results of the cost-of-service study and the state audit as a basis, the department shall conduct a review of operations using lean management principles in order to eliminate inefficiencies and redundancies, incorporate lessons learned, and identify opportunities to conduct operations more efficiently and effectively. Within current statutory and budgetary tolling policy, the department shall use the results of the review to improve operations in order to conduct toll operations within the appropriations provided in subsections (2) through (4) of this section. The department shall submit the review, along with the status of and plans for the implementation of review recommendations, to the office of financial management and the House of Representatives and senate transportation committees by October 15, 2013.

Sec. 211. FOR THE DEPARTMENT OF TRANSPORTATION - FACILITY MAINTENANCE, OPERATIONS AND CONSTRUCTION - PROGRAM D - OPERATING

Motor Vehicle Account--State Appropriation	\$25,401,000
State Toxics Control Account--State Appropriation	<u>\$850,000</u>
TOTAL APPROPRIATION	\$26,251,000

The appropriations in this section are subject to the following conditions and limitations:
\$850,000 of the state toxics control account--state appropriation is provided solely for the department's compliance with its national pollution discharge elimination system permit.

Sec. 221. FOR THE DEPARTMENT OF TRANSPORTATION - MARINE - PROGRAM X

(7) \$3,049,000 of the Puget Sound ferry operations account—state appropriation is provided solely for the operating program share of the \$7,259,000 in lease payments for the ferry division's headquarters building. Consistent with the 2012 facilities oversight plan, the department shall strive to consolidate office space in downtown Seattle by the end of 2015. The department shall consider renewing the lease for the ferry division's current headquarters building only if the lease rate is reduced at least fifty percent and analysis shows that this is the least cost and risk option for the department.

**Engrossed Substitute Senate Bill 5024
(Applicable to Facilities Oversight)**

Consolidation with other divisions or state agencies, or a reduction in leased space, must also be considered as part of any headquarters lease renewal analysis.

**Sec. 305. FOR THE DEPARTMENT OF TRANSPORTATION - FACILITIES - PROGRAM D -
(DEPARTMENT OF TRANSPORTATION - ONLY PROJECTS) - CAPITAL**

Transportation Partnership Account--State Appropriation	\$13,425,000
Motor Vehicle Account--State Appropriation	\$7,456,000
State Toxics Control Account--State Appropriation	<u>\$650,000</u>
TOTAL APPROPRIATION	\$21,531,000

The appropriations in this section are subject to the following conditions and limitations:

(2) \$13,425,000 of the transportation partnership account—state appropriation is provided solely for the construction of a new traffic management and emergency operations center on property owned by the department on Dayton Avenue in Shoreline (project 100010T). Consistent with the office of financial management's 2012 study, it is the intent of the legislature to appropriate no more than \$15,000,000 for the total construction costs. The department shall report to the transportation committees of the legislature and the office of financial management by June 30, 2014, on the progress of the construction of the traffic management and emergency operations center, including a schedule for terminating the current lease of the Goldsmith building in Seattle.

Sec. 306. THE DEPARTMENT OF TRANSPORTATION - IMPROVEMENTS - PROGRAM I

(20) The department shall itemize all future requests for the construction of buildings on a project list and submit them through the transportation executive information system as part of the department's 2014 budget submittal. It is the intent of the legislature that new facility construction must be transparent and not appropriated within larger highway construction projects.

**Sec. 309. FOR THE DEPARTMENT OF TRANSPORTATION - WASHINGTON STATE
FERRIES CONSTRUCTION - PROGRAM W**

(4) \$8,270,000 of the Puget Sound capital construction account--federal appropriation, \$3,935,000 of the Puget Sound capital construction account--state appropriation, and \$1,534,000 of the multimodal transportation account--state appropriation are provided solely for the Mukilteo ferry terminal (project 952515P). To the greatest extent practicable, the department shall seek additional federal funding for this project.

Engrossed Substitute Senate Bill 5024 (Applicable to Facilities Oversight)

(5) \$4,000,000 of the Puget Sound capital construction account--state appropriation is provided solely for emergency capital repair costs (project 999910K). Funds may only be spent after approval by the office of financial management.

(8) \$4,210,000 of the Puget Sound capital construction account--state appropriation is provided solely for the capital program share of \$7,259,000 in lease payments for the ferry division's headquarters building. Consistent with the 2012 facilities oversight plan, the department shall strive to consolidate office space in downtown Seattle by the end of 2015. The department shall consider renewing the lease for the ferry division's current headquarters building only if the lease rate is reduced at least fifty percent and analysis shows that this is the least cost and risk option for the department. Consolidation with other divisions or state agencies, or a reduction in leased space, must also be considered as part of any headquarters lease renewal analysis.

Sec. 605. FOR THE DEPARTMENT OF TRANSPORTATION

(1) The department of transportation shall prepare an updated facilities and property plan to improve the oversight of real estate procurement and property management across all department programs and regions, including the Washington state ferries. The plan must be submitted to the office of financial management and the transportation committees of the legislature by December 31, 2013. The plan must include:

(a) An inventory of all currently owned and leased buildings, including tunnel and bridge operation or maintenance facilities, and traffic management centers as provided by the state's facilities inventory process prescribed by the office of financial management annually by September 1st;

(b) A land inventory, as of July 2013, including an indication of whether the land is being held for right-of-way, disposition, or future operational facilities;

(c) A prioritized list of all facilities that are planned to be constructed, renovated, or remodeled in the next ten years, including each facilities' purpose and use, and the funding source indicating whether the funding that is assumed for the facility improvements is project or operational funding;

(d) A list of options for consolidating staff, equipment, and operational activities to reduce costs with an emphasis on consolidating facilities from leased facilities into state-owned facilities. New locations for a permanent state program or activity, unless a life-cycle cost analysis supports leasing in lieu of ownership or funds are not available for construction, should be state-owned facilities;

(e) A department-wide coordinated process and plan for regularly evaluating facility needs, which includes all facilities in the inventory under (a) of this subsection; and

**Engrossed Substitute Senate Bill 5024
(Applicable to Facilities Oversight)**

(f) A list of department-owned property that can be declared surplus property.

(2) Except as provided otherwise in this act, the department of transportation may not enter into new leases, equal value exchanges, or property transactions, including land acquisitions, except for right-of-way purchases for projects on the legislative project lists, without first consulting with the office of financial management.

Engrossed Substitute Senate Bill 5024 (Applicable to Property Management Oversight)

Sec. 204. FOR THE JOINT TRANSPORTATION COMMITTEE

(5) The joint transportation committee shall study and review the use of surplus property proceeds to fund facility replacement projects, and the possibility of using the north central region as a pilot. The joint transportation committee shall consult with the department of transportation and the office of financial management regarding the department's current process for prioritizing and funding facility improvement and replacement projects.

Sec. 213. FOR THE DEPARTMENT OF TRANSPORTATION-- PROGRAM DELIVERY MANAGEMENT AND SUPPORT--PROGRAM H

(2) The real estate services division of the department must recover the cost of its efforts from sale proceeds and fund additional future sales from those proceeds.

(3) The legislature recognizes that the Dryden pit site (WSDOT) Inventory Control (IC) No. 2-04-00103) is unused state-owned real property under the jurisdiction of the department, and that the public would benefit significantly from the complete enjoyment of the natural scenic beauty and recreational opportunities available at the site.

Therefore, pursuant to RCW 47.12.080, the legislature declares that transferring the property to the department of fish and wildlife for recreational use and fish and wildlife restoration efforts is consistent with the public interest in order to preserve the area for the use of the public and the betterment of the natural environment. The department shall work with the department of fish and wildlife and transfer and convey the Dryden pit site to the department of fish and wildlife as-is for an adjusted fair market value reflecting site conditions, the proceeds of which must be deposited in the motor vehicle fund. The department is not responsible for any costs associated with the cleanup or transfer of this property. This subsection expires June 30, 2014.

(4) The legislature recognizes that the trail known as the Apple Capital Loop, and its extensions, serve to separate motor vehicle traffic from pedestrians and bicyclists, increasing motor vehicle safety on existing state route number 28. Consistent with chapter 47.30 RCW and pursuant to RCW 47.12.080, the legislature declares that transferring portions of WSDOT Inventory Control (IC) Nos. 2-09-04537 and 2-09-04569 to Douglas county and the city of East Wenatchee is consistent with the public interest. The legislature directs the department to transfer the property to Douglas county and the city of East Wenatchee. The department must be paid fair market value for any portions of the transferred real property that is later abandoned, vacated, or ceases to be publicly maintained for trail purposes. Douglas county and the city of East Wenatchee must agree to accept responsibility for trail segments within their respective jurisdictions and sign an agreement with the state that the transfer of these parcels to their respective jurisdictions extinguishes any state obligations to improve, maintain, or be in any way responsible for these assets. This subsection expires June 30, 2014.

**Engrossed Substitute Senate Bill 5024
(Applicable to Property Management Oversight)**

(5) The legislature recognizes that the SR 20/Cook Road realignment and extension project in the city of Sedro-Woolley will enhance the state and local highway systems by providing a more direct route from state route number 20 and state route number 9 to Interstate 5, and will reduce traffic on state route number 20 and state route number 9, improving the capacity of each route. Furthermore, the legislature declares that certain portions of the department's property held for highway purposes located primarily to the north and west of state route number 20, between state route number 20 to the south and F and S Grade Road to the north, in the incorporated limits of Sedro-Woolley in 22 Skagit county, can help facilitate completion of the project. Therefore, consistent with RCW 47.12.063, 47.12.080, and 47.12.120, it is the intent of the legislature that the department sell, transfer, or lease, as appropriate, to the city of Sedro-Woolley only those portions of the property necessary to construct the project, including necessary staging areas. However, any staging areas should revert to the department within three years of completion of the project.

**Sec. 305. FOR THE DEPARTMENT OF TRANSPORTATION - FACILITIES - PROGRAM D -
(DEPARTMENT OF TRANSPORTATION - ONLY PROJECTS) - CAPITAL**

Transportation Partnership Account--State Appropriation	\$13,425,000
Motor Vehicle Account--State Appropriation	\$7,456,000
State Toxics Control Account--State Appropriation	<u>\$650,000</u>
TOTAL APPROPRIATION	\$21,531,000

The appropriations in this section are subject to the following conditions and limitations:

(1) The legislature recognizes that the Marginal Way site (King County parcel numbers 3024049182 & 5367202525) is surplus state-owned real property under the jurisdiction of the department and that the public would benefit significantly if this site is used to provide important social services. Therefore, the legislature declares that committing the Marginal Way site to this use is consistent with the public interest.

Pursuant to RCW 47.12.063, the department shall work with the owner of King county parcel number 7643400010, which abuts both parcels of the Marginal Way site, and shall convey the Marginal Way site to that abutting property owner for the appraised fair market value of the parcels, the proceeds of which must be deposited in the motor vehicle fund. The conveyance is conditional upon the purchaser's agreement to commit the use of the Marginal Way site to operations with the goal of ending hunger in western Washington. The department may not make this conveyance before September 1, 2013, and may not make this conveyance after January 15, 2014. The Washington department of transportation is not responsible for any costs associated with the cleanup or transfer of the Marginal Way site.

Engrossed Substitute Senate Bill 5024 (Applicable to Property Management Oversight)

Sec. 605. FOR THE DEPARTMENT OF TRANSPORTATION

(1) The department of transportation shall prepare an updated facilities and property plan to improve the oversight of real estate procurement and property management across all department programs and regions, including the Washington state ferries. The plan must be submitted to the office of financial management and the transportation committees of the legislature by December 31, 2013. The plan must include:

- (a) An inventory of all currently owned and leased buildings, including tunnel and bridge operation or maintenance facilities, and traffic management centers as provided by the state's facilities inventory process prescribed by the office of financial management annually by September 1st;
- (b) A land inventory, as of July 2013, including an indication of whether the land is being held for right-of-way, disposition, or future operational facilities;
- (c) A prioritized list of all facilities that are planned to be constructed, renovated, or remodeled in the next ten years, including each facilities' purpose and use, and the funding source indicating whether the funding that is assumed for the facility improvements is project or operational funding;
- (d) A list of options for consolidating staff, equipment, and operational activities to reduce costs with an emphasis on consolidating facilities from leased facilities into state-owned facilities. New locations for a permanent state program or activity, unless a life-cycle cost analysis supports leasing in lieu of ownership or funds are not available for construction, should be state-owned facilities;
- (e) A department-wide coordinated process and plan for regularly evaluating facility needs, which includes all facilities in the inventory under (a) of this subsection; and
- (f) A list of department-owned property that can be declared surplus property.

(2) Except as provided otherwise in this act, the department of transportation may not enter into new leases, equal value exchanges, or property transactions, including land acquisitions, except for right-of-way purchases for projects on the legislative project lists, without first consulting with the office of financial management.

Sec. 908. FOR THE DEPARTMENT OF TRANSPORTATION--LOCAL PROGRAMS-- PROGRAM Z-CAPITAL

(10) \$50,000 of the motor vehicle account-state appropriation and \$50,000 of the motor vehicle account--federal appropriation are provided solely for completion of the US 101 northeast peninsula safety rest area and associated roadway improvements east of Port Angeles at the Deer Park scenic view point (3LP187A). The department must surplus any right-of-way previously purchased for this project near Sequim. Approval to proceed with construction is contingent on surplus of previously purchased right-of-way.



Signature on file

December 19, 2013

Lynn Peterson
Secretary of Transportation

Date

Facilities and Lease Board

I. Introduction

A. Purpose

This Secretary's Executive Order directs employees to make efficient and strategic use of occupied building space. This is essential to provide adequate and functional facilities for staff that maintain, construct, and operate state highways. A Facilities and Lease Board is established to provide transparency and to proactively identify and implement cost-effective solutions for ongoing and future facilities needs.

B. Background

Statewide, the department manages approximately 3.8 million square feet of building space that is occupied by various programs and project offices. There is a need to develop a corporate decision-making process related to building space across all department programs and to communicate building space data for current and future needs.

Program managers who oversee department facility assets recognized a need for improved planning and communications about building space needs across program lines. New legislation included in the 2011-2013 biennium budget required improved oversight of the facilities acquisition and management process. At the same time, WSDOT is preparing to become a smaller, more flexible and nimble organization. These issues combine to provide an opportunity to analyze more efficient use of space that supports the mission of the department.

C. Supersession

This Secretary's Executive Order supersedes and replaces the prior version with the same title dated December 21, 2011. All references to the superseded E 1079.01 now reference E 1079.02.

D. What Has Changed

- In Section II.B., the Space and Lease Management Office no longer exists within the department due to organizational changes effective December 2011.
- In Section II.C., language has been updated regarding right-of-way buildings and modular structures.
- Section III.B.1. clarifies that the facilities annual report will be provided to WSDOT executives.
- Section IV. was added.
- Direction to employees remains the same.

II. Secretary's Executive Order

A. Guiding Principles

Building space provides housing for staff and equipment across department programs. WSDOT seeks to provide building space that is appropriate, functional, and cost-effective. Guiding principles to achieve this:

- Maximize the use and occupancy of existing state owned facilities
- Use leased space efficiently and in accordance with business needs
- Short-term opportunities to use leased space or right-of-way buildings should be weighed against long-term viability and costs
- Adequate funds to maintain, preserve, and operate occupied buildings should be identified

B. Direction to the Facilities and Lease Board

The Facilities and Lease Board is directed to provide oversight, coordination, and recommendations related to occupied building spaces that include:

- Immediate, short term needs, as well as long term planning
- No new or different building space may be committed to or occupied until after the Facilities and Lease Board receives an analysis of the space need, makes a recommendation, and obtains senior executive approval
- The Capital Facilities Office provides staff support to the Facilities and Lease Board

C. Direction to Employees

Employees are directed to work with the Facilities and Lease Board established procedures related to all types of facilities including:

- ***Leased facilities*** – new or renewed
- ***Owned facilities*** – new construction, additions, renovations, or structural modifications
- ***Right-of-way buildings*** – occupancy of buildings acquired in highway right-of-way for short or long-term project and/or program use
- ***Modular structures placed on owned sites*** – this ***excludes*** temporary trailers or modular building units used exclusively for highway construction projects

III. Information to Carry Out This Secretary's Executive Order

A. Region and Division Executives

Responsibilities of region and division executives:

- Conduct periodic building space needs assessments
- Develop five to ten year space plans and submit them to the Facilities and Lease Board for review, recommendation, and approval
- Implement approved space plans
- Submit any proposed changes of the approved space plans to the Facilities and Lease Board for review, recommendation, and approval
- Review and update space plan annually

B. Facilities and Lease Board

1. Responsibilities of the Facilities and Lease Board:

- Develop a long-term plan that is consistent with agency projects, revenue forecasts, and other strategic considerations
- Implement a work plan to carry out the long-term plan
- Develop rules and procedures for occupied space that support WSDOT's mission and objectives, including agency policy on leased versus owned space
- Work with regions and divisions to establish and implement approved plans
- Provide oversight, coordination, analysis, and recommended actions to senior leadership to address the impacts of future workforce needs
- Develop a communications plan that will provide a central resource about building space data
- Provide the Office of Financial Management (OFM) and the state legislature with information about the department's current and future space needs, and how they are funded
- Provide a facilities annual report to WSDOT executives by December of each year that summarizes actions and net changes in occupied space
- Meet on a regular basis, at least once each quarter

2. Membership of the Facilities and Lease Board consists of the following executives or designees:

- Chair: Maintenance Operations Division Director
- Vice Chair: Capital Program Management Division Director
- Budget and Financial Analysis Director
- State Facilities Administrator
- Development Division Director
- Ferries Division Deputy Director

- North Central Region Administrator: Also represents Eastern Region Administrator and South Central Region Administrator
- Northwest Region Deputy Administrator
- Olympic Region Administrator: Also represents Southwest Region Administrator
- Assistant Secretary, Toll Division: Also represents megaprojects administrators

IV. Contact for More Information

For questions or concerns about this Secretary's Executive Order, contact the State Facilities Administrator by phone at 360-705-7881.

V. References

- 2011-13 Enacted Transportation Budgets (ESHB 1175 and 2190) Section 604 and related Sections 103, 211, 221, 304, and 305

VI. Review and Update Requirements

When changes are necessary to update this document, please inform the Assistant Secretary, Engineering and Regional Operations.

The Assistant Secretary, Engineering and Regional Operations, periodically reviews this document and proposes updates to the Secretary of Transportation for approval.

Americans with Disabilities Act (ADA) Information

This material can be made available in an alternate format by emailing the WSDOT Diversity/ADA Compliance Team at wsdotada@wsdot.wa.gov or by calling toll free, 855-362-4ADA (4232). Persons who are deaf or hard of hearing may make a request by calling the Washington State Relay at 711.

OWNED AND LEASED OFFICE SPACE

APPENDIX C.1

Report Detail Sorted by Location

Location	UFI	Facility Name	O	L	City	GFA	MO	TMC
HEADQUARTERS (HQ)								
HQ	A09913	Goldsmith		✓	Seattle	23,291		
		UPO-Suite 300				-		
		Toll/CPDM-Suite 340				-		
		Toll/Ops/Eng-Suite 400				-		
HQ	A08267	Transportation Building		✓	Olympia	183,473		
HQ	A03277	Capital View II Building		✓	Olympia	13,443		
HQ	A05265	Edna Lucille Goodrich Building		✓	Tumwater	90,729		
HQ	A00978	Capitol Professional Center	13,345	✓	Lacey	13,345		
HQ	A04226	Mottman Environmental		✓	Tumwater	7,353		
HQ	A02956	Aviation		✓	Arlington	4,440		
HQ Total	7		1	6		336,074	0	0

NORTHWEST REGION (NWR)

NWR	A06999	Corson Materials Lab Office		✓	Seattle	18,039	✓	
NWR	A00305	Signal/Bridge Office		✓	Everett	3,499	✓	
NWR	A01813	Mt. Vernon Area Maintenance		✓	Mt. Vernon	3,242	✓	
NWR	A08388	Corson Administration		✓	Seattle	22,853	✓	
NWR	A01747	Corson Facilities Maintenance		✓	Seattle	770	✓	
NWR	A07567	Spokane St. Administration		✓	Seattle	3,421	✓	
NWR	A01413	HQ Building - Dayton Ave.		✓	Shoreline	161,882		✓
NWR	A08039	Roanoke Communications		✓	Seattle	7,610		
NWR	A03602	Mt. Baker Maintenance		✓	Burlington	8,463		
NWR	A04606	Eastmont Engineer (Fahning)		✓	Everett	4,977		
NWR	A05809	Eastmont Engineer (SR532)		✓	Everett	4,621		
NWR	A03289	Eastmont Engineer (Ahmadi)		✓	Everett	6,879		
NWR	A00055	HQ Permit		✓	Bellevue	439		
NWR	A03807	Bellingham Engineer		✓	Bellingham	10,096		
NWR	A08992	Mt. Vernon Engineer (Foster)		✓	Mt. Vernon	7,203		
NWR	A00384	Northrup Area Maintenance		✓	Bellevue	4,011	✓	
NWR Total	16		13	3		268,006	7	1

NORTH CENTRAL REGION (NCR)

NCR	A04201	Region Administration		✓	Wenatchee	12,117	✓	
NCR	A08854	Engineer		✓	Wenatchee	10,256	✓	
NCR	A00891	Area Maintenance		✓	Wenatchee	5,745	✓	✓
NCR	A075416	Electric City Maintenance		✓	Electric City	1,656	✓	
NCR Total	4		4	0		29,775	4	1

OLYMPIC REGION (OR)

OR	A00640	Lakeview Maintenance		✓	Tacoma	605	✓	
OR	A05132	Lakeview Maintenance		✓	Tacoma	429	✓	
OR	A03644	Combined Transportation		✓	Tacoma	2,759		✓
OR	A10030	Pierce Co. Engineer (OBC)		✓	Tacoma	13,731		
OR	A05875	Region Administration		✓	Tumwater	13,263		

OWNED AND LEASED OFFICE SPACE

APPENDIX C.1

Report Detail Sorted by Location

Location	UFI	Facility Name	O	L	City	GFA	MO	TMC
OR	A02165	Region Administration	✓		Tumwater	18,739		
OR	A05811	Region Real Estate Services	✓		Tumwater	3,539		
OR	A00333	Region Modular	✓		Tumwater	10,726		
OR	A05941	Engineer		✓	Lacey	6,140		
OR	A03976	Engineer		✓	Olympia	6,000		
OR	A01716	Point Plaza Engineer		✓	Tumwater	16,508		
OR	A02226	Area Maintenance	✓		Port Orchard	8,115	✓	
OR	A03968	Area Maintenance Trailer	✓		Port Orchard	105	✓	
OR Total	13		10	3		100,659	4	1

SOUTHWEST REGION (SWR)

SWR	A05039	Conference/Training	✓		Chehalis	1,767	✓	
SWR	A06465	Area Maintenance	✓		Vancouver	13,292	✓	
SWR	A04457	Transportation Equipment Fund	✓		Vancouver	2,573	✓	
SWR	A09285	Region Administration	✓		Vancouver	119,670	✓	✓
SWR	A03472	Columbia River Crossing Engineer		✓	Vancouver	15,569		
SWR	A05484	Section Maintenance	✓		Kelso	2,293	✓	
SWR	A01371	Engineer	✓		Kelso	8,085		
SWR	A08025	Area Maintenance/Engineer	✓		Chehalis	8,598	✓	
SWR	A05042	Section Maintenance	✓		Morton	1,170	✓	
SWR Total	9		8	1		173,017	7	1

SOUTH CENTRAL REGION (SCR)

SCR	A02240	Engineer	✓		Cle Elum	1,853	✓	
SCR	A07134	Conference/Training	✓		Cle Elum	667	✓	
SCR	A09903	Clarkston Maintenance	✓		Clarkston	1,574	✓	
SCR	A09331	Engineer		✓	Richland	6,983		
SCR	A07118	Region Administration	✓		Union Gap	26,247	✓	✓
SCR	A01191	Stores/Engineer	✓		Union Gap	14,375	✓	
SCR	A00771	Materials Engineer Trailer	✓		Union Gap	1,248	✓	
SCR	A08440	Right-of-Way	✓		Union Gap	2,183	✓	
SCR	A05600	Hyak Engineer	✓		Snoqualmie	3,992	✓	
SCR	A10927	Hyak Engineer	✓		Snoqualmie	12,832		
SCR	A06192	Engineer	✓		Union Gap	3,986		
SCR	A01774	Equal Employment Opportunity	✓		Union Gap	767		
SCR	A02440	Project Development Modular	✓		Union Gap	5,506		
SCR	A01236	Engineer Modular	✓		Union Gap	7,301		
SCR	A07611	Project Development Modular	✓		Union Gap	5,457		
SCR	A00777	Area Maintenance	✓		Yakima	3,681	✓	
SCR	A05857	Engineer	✓		Pasco	3,913		
SCR Total	17		16	1		102,566	9	1

OWNED AND LEASED OFFICE SPACE

APPENDIX C.1

Report Detail Sorted by Location

Location	UFI	Facility Name	O	L	City	GFA	MO	TMC
EASTERN REGION (ER)								
ER	A00125	Pits & Quarries	✓		Spokane	781	✓	
ER	A03232	Region Administration	✓		Spokane	23,638	✓	
ER	A07688	Local Programs	✓		Spokane	3,869	✓	
ER	A01066	Engineer	✓		Spokane	23,588	✓	
ER	A08557	Real Estate Services Modular	✓		Spokane	4,897	✓	
ER	A10987	Engineer		✓	Spokane	5,800		
ER	A04279	Area Maintenance/Engineer	✓		Spokane	8,352	✓	
ER	-	Traffic Management Center		✓	Spokane	1,564		✓
ER	A09637	Gordon Building	✓		Spokane	4,152	✓	
ER Total	9		7	2		76,641	7	1
WASHINGTON STATE FERRIES (WSF)								
WSF	A01650	Agents Office	✓		Southworth	80		
WSF	A01931	Agents Office	✓		Bremerton	1,470		
WSF	A02528	Agents Office	✓		Edmonds	891		
WSF	A04115	Agents Office	✓		Clinton	1,137		
WSF	A06196	Agents Office	✓		Mukilteo	1,135		
WSF	A08128	Agents Office	✓		Seattle	1,374		
WSF	A09751	Administration		✓	Seattle	124,703		
WSF Total	7		6	1		130,790	0	0
Subtotal		Leased Office Space	-	17		530,986	-	6
Subtotal		Owned Office Space	65	-		686,541	38	-
Total	82	Owned and Leased Office Space	65	17		1,217,527	38	6

LEGEND

- UFI: Unique Facility Identifier assigned by OFM
- O: Owned Facility Space
- L: Leased Facility Space
- GFA: Gross Floor Area in Square Feet
- MO: Office Space Supports Maintenance Operations
- TMC: Traffic Management Center
- ** UFI not yet assigned by OFM

TUNNEL AND BRIDGE OPERATIONS FACILITIES

APPENDIX C.2

Report Detail Sorted by Structure Type

Location	SID No.	Structure Name	SR/I	City	GFA
MOVABLE BRIDGES					
NWR	0004872A/0014459A	Duwamish River/First Avenue S.	99	Seattle	1,759
NWR	000000HH	Montlake Bridge/Monlake Cut	513	Seattle	393
NWR	0006486A	Lake Washington/Albert D. Rosellini Bridge	520	Seattle	650
NWR	0000965A/0004331A	Snohomish River	529	Everett	396
NWR	0004373A/0000956C	Steamboat Slough	529	Everett	371
OR	0002311A/000000LM	Wishkah River	12	Aberdeen	77
OR	0004386A	Chehalis River	101	Aberdeen	760
OR	0008574A/0001084A	Hoquiam River/Riverside and Simpson Ave.	101	Aberdeen	253
OR	0011964A/0005710A	Hood Canal/W.A. Bugge Bridge	104	Hood Canal	6,426
SCR	0002348A	Snake River/Clarkston	12	Clarkston	321
Subtotal	10				11,406
FLOATING BRIDGES					
NWR	000000KN/0012271A	Lacey V. Murrow and Homer M. Hadley	90	Seattle	5,843
Subtotal	1				5,843
SUSPENSION BRIDGES					
OR	0003418A/0016441A	Tacoma Narrows	16	Tacoma	3,419
Subtotal	1				3,419
TUNNELS AND LIDS					
NWR	0013105B/000000KM	Mt. Baker Ridge Tunnel	90	Seattle	22,885
NWR	0013105A	MLK Lid	90	Seattle	15,790
NWR	0013199A	First Hill Lid/Mercer Island Tunnel	90	Seattle	13,931
NWR	0004314A	Battery Street Tunnel	90	Seattle	184
Subtotal	4				52,790
OTHER BRIDGES					
NWR	0007741N	E-S Ramp Bridge/Spokane St. Interchange	5	Seattle	1,434
NWR	0007741R	WB Lane/Spokane St. Interchange	5	Seattle	2,189
Subtotal	2				3,623
TOTAL	18				77,081

LEGEND

SID No.: Structure Identification Number; a reference used in the WSDOT Bridge and Structures Inventory System
 SR/1: State Route/Interstate
 GFA: Gross Floor Area in Square Feet

MAINTENANCE FACILITIES

APPENDIX C.3

Report Sorted by Location

Location	FCR No.	Facility Name	City	GFA	OS	QTY
HEADQUARTERS (HQ)						
HQ	0034AE00	Tumwater Materials Laboratory	Tumwater	66,813		11
HQ	0034BF00	Bridge Preservation Storage	Olympia	6,260		1
HQ Total	2			73,073	0	12
NORTHWEST REGION (NWR)						
NWR	1017BM00	Dayton Ave. Region HQ	Shoreline	844	✓	3
NWR	1017BA00	Corson Ave. Region Maintenance	Seattle	72,066	✓	29
NWR	1017BB00	Spokane St. Section Maintenance	Seattle	20,238	✓	6
NWR	1017BE00	Branch 7 Signals Crew	Seattle	19,232		5
NWR	1017DO00	First St Bridge Crew	Seattle	608		1
NWR	1129DC00	Alger Section Maintenance	Unincorporated	1,293		2
NWR	1137CE00	Bellingham Area Maintenance	Bellingham	43,285		8
NWR	1137CF00	WSP Detachment	Bellingham	2,780		1
NWR	1137DB00	Maple Falls Section Maintenance	Maple Falls	2,871		5
NWR	1137DD00	Shuksan Section Maintenance	Glacier	15,552		8
NWR	1137DF00	Deming Section Maintenance	Deming	7,622		2
NWR	1137GA00	Signals Crew	Bellingham	3,138		1
NWR	1137VB00	Custer Safety Rest Area Maintenance	Unincorporated	2,392		1
NWR	1215DE00	Whidbey Island Section Maintenance	Coupeville	6,012		6
NWR	1229CA00	Mt. Vernon Area Maintenance	Mt. Vernon	27,209	✓	8
NWR	1229DG00	Coal Creek Section Maintenance	Sedro Wooley	8,973		4
NWR	1231DB00	Arlington Section Maintenance	Arlington	4,164		9
NWR	1231DC00	Hazel Section Maintenance	Hazel	3,187		6
NWR	1237DE00	Newhalem Section Maintenance	Newhalem	11,337		9
NWR	1237DG00	Newhalem Residence	Rockport	1,300		1
NWR	1317DA00	Skykomish Section Maintenance	Skykomish	7,115		6
NWR	1331CA00	Everett Area Maintenance	Everett	28,533		15
NWR	1331DD00	Signals/Bridge/Section Maintenance	Everett	6,721		3
NWR	1331DU00	Monroe Section Maintenance	Monroe	11,838		8
NWR	1417CG00	Kent Area Maintenance	Kent	25,561		10
NWR	1417DH00	Renton Section Maintenance	Renton	8,891		4
NWR	1417DJ00	Lake Geneva Section Maintenance	Auburn	5,573		8
NWR	1417EB00	Enumclaw Section Maintenance	Enumclaw	12,905		5
NWR	1427DW00	Greenwater Section Maintenance	Greenwater	6,936		6
NWR	1517CD00	Northup Area Maintenance	Bellevue	20,506	✓	11
NWR	1517DF00	Ballinger Section Maintenance	Shoreline	8,345		3
NWR	1517DU00	Preston Section Maintenance	Unincorporated	14,565		8
NWR	1229CB00	Burlington Signals (PSE)	Burlington	2,814		1
NWR	1417BO00	Midway Signals (Church)	Seattle	4,344		1
NWR	1417TL00	Holmes Electric Site	Renton	6,000		1
NWR Total	35			424,750	5	205

MAINTENANCE FACILITIES

APPENDIX C.3

Report Sorted by Location

Location	FCR No.	Facility Name	City	GFA	OS	QTY
NORTH CENTRAL REGION (NCR)						
NCR	2004BA00	Wenatchee Ave. Region HQ - Old	Wenatchee	24,427	✓	1
NCR	2004BB00	Euclid Ave. Region HQ - New	Wenatchee	66,953	✓	7
NCR	2104DB00	Blewett Section Maintenance	Peshastin	8,789		5
NCR	2104DC00	Leavenworth Section Maintenance	Leavenworh	4,254		2
NCR	2104DE00	Berne Section Maintenance	Leavenworh	27,986		9
NCR	2104DG00	Chelan Section Maintenance	Chelan	4,650		2
NCR	2109DB00	Orondo Section Maintenance	Orondo	4,798		1
NCR	2109DF00	Waterville Section Maintenance	Waterville	4,794		3
NCR	2201DA00	Othello Section Maintenance	Othello	4,188		5
NCR	2213CA00	Ephrata Area Maintenance	Ephrata	17,389		5
NCR	2213DB00	George Section Maintenance	Quincy	5,271		5
NCR	2213DE00	Moses Lake Section Maintenance	Moses Lake	11,341		3
NCR	2309DG00	Mansfield Section Maintenance	Mansfield	6,345		3
NCR	2313CB00	Electric City Section Maintenance	Electric City	20,787	✓	3
NCR	2313DC00	Coulee City Section Maintenance	Coulee City	3,742		2
NCR	2324CB00	Okanogan Area Maintenance	Okanogan	31,816		7
NCR	2324DG00	Tonasket Section Maintenance	Tonasket	9,252		4
NCR	2324DH00	Brewster Section Maintenance	Brewster	5,172		2
NCR	2324DK00	Twisp Section Maintenance	Twisp	8,681		3
NCR Total	19			270,636	3	72
OLYMPIC REGION (OR)						
OR	3034BA00	Capital Blvd. Region HQ	Tumwater	70,263	✓	13
OR	3127CA00	Lakeview Area Maintenance	Tacoma	36,518	✓	8
OR	3127DF00	Buckley Section Maintenance	Buckley	4,861		3
OR	3127DP00	Alder Section Maintenance	Alder	5,318		5
OR	3127EE00	Willows Section Maintenance	Puyallup	10,953		6
OR	3134DF00	Yelm Section Maintenance	Yelm	6,277		5
OR	3134DL00	Mottman Section Maintenance	Tumwater	12,929		6
OR	3216DC00	Walker Mt. Section Maintenance	Walker	6,365		5
OR	3218CB00	Mullenix Area Maintenance	Port Orchard	19,666	✓	9
OR	3218DB00	Lofall Section Maintenance	Lofall	8,893		7
OR	3223DF00	Shelton Section Maintenance	Shelton	11,214		5
OR	3305CA00	Port Angeles Area Maintenance	Port Angeles	24,658		11
OR	3305DM00	Hecklesville Stockpile	Hecklesville	1,229		2
OR	3305DO00	Seiku Section Maintenance	Sekiu	6,281		5
OR	3305DP00	Forks Section Maintenance	Forks	12,446		6
OR	3305SZ00	Simdars Rd. Section Maintenance	Sequim	2,000		1
OR	3316DE00	Discovery Bay Section Maintenance	Port Townsend	7,448		4
OR	3414CB00	Central Park Area Maintenance	Aberdeen	32,604		13
OR	3414DA00	Amanda Park Section Maintenance	Amanda Park	5,875		6
OR	3414DN00	Elma Section Maintenance	Elma	13,335		5
OR Total	20			299,133	3	125

MAINTENANCE FACILITIES

APPENDIX C.3

Report Sorted by Location

Location	FCR No.	Facility Name	City	GFA	OS	QTY
SOUTHWEST REGION (SWR)						
SWR	4006BC00	Region HQ	Vancouver	7,799	✓	2
SWR	4006BA00	Vancouver Area Maintenance	Vancouver	76,175	✓	16
SWR	4106DC00	Fargher Lake Section Maintenance	La Center	2,411		2
SWR	4106DD00	Washougal Section Maintenance	Washougal	2,630		3
SWR	4108DE00	Mt St Helens Section Maintenance	Toutle	7,349		3
SWR	4108DJ00	Kelso Section Maintenance	Kelso	9,594	✓	6
SWR	4108DK00	Woodland Section Maintenance	Woodland	6,259		3
SWR	4221CB00	Chehalis Area Maintenance	Chehalis	28,241	✓	12
SWR	4221DA00	Morton Section Maintenance	Morton	11,139	✓	8
SWR	4221DD00	Toledo Section Maintenance	Toledo	3,719		7
SWR	4221DE00	Packwood Section Maintenance	Packwood	5,600		5
SWR	4325CA00	Raymond Section Maintenance	Raymond	11,875		3
SWR	4325DJ00	Naselle Section Maintenance	Naselle	10,520		5
SWR	4335DA00	Cathlamet Section Maintenance	Cathlamet	3,972		3
SWR	4420CA00	Goldendale Section Maintenance	Goldendale	25,217		8
SWR	4420DG00	Bingen Section Maintenance	Bingen	11,013		5
SWR Total	16			223,513	5	91
SOUTH CENTRAL REGION (SCR)						
SCR	5039BA00	Region HQ	Union Gap	77,527	✓	16
SCR	5117DN00	Camp Mason Section Maintenance	North Bend	13,292		2
SCR	5119CA00	Bullfrog Area Maintenance	Cle Elum	34,308	✓	10
SCR	5119DA00	Ellensburg Section Maintenance	Ellensburg	17,813		4
SCR	5119DB00	Hyak Section Maintenance	Snoqualmie Pass	21,440		6
SCR	5119DC00	Easton Section Maintenance	Easton	4,696		2
SWR	5221DL00	White Pass Section Maintenance	White Pass	30,458		3
SCR	5239CB00	East Selah Area Maintenance	Yakima	16,716	✓	7
SCR	5239DA00	Toppenish Section Maintenance	Toppenish	5,967		4
SCR	5239DB00	Cottonwood Section Maintenance	Naches	11,067		10
SCR	5239DG00	Rimrock Section Maintenance	Rimrock	8,080		2
SCR	5303DB00	Prosser Section Maintenance	Prosser	9,917		5
SCR	5311CA00	Pasco Area Maintenance	Pasco	16,680	✓	11
SCR	5311DB00	Connell Section Maintenance	Connell	8,001		3
SCR	5402DA00	Clarkston Section Maintenance	Clarkston	8,813	✓	6
SCR	5402DB00	Anatone Section Maintenance	Anatone	7,187		3
SCR	5407DA00	Dayton Section Maintenance	Dayton	9,817		3
SCR	5412DC00	Pomeroy Section Maintenance	Pomeroy	7,934		3
SCR	5436CB00	Walla Walla Area Maintenance	Walla Walla	23,903		7
SCR Total	19			333,614	5	107

MAINTENANCE FACILITIES

APPENDIX C.3

Report Sorted by Location

Location	FCR No.	Facility Name	City	GFA	OS	QTY
EASTERN REGION (ER)						
ER	6032BA00	Region HQ	Spokane	55,313	✓	9
ER	6032BB00	Spokane Signals	Spokane	13,036		3
ER	6126DA00	Newport Section Maintenance	Newport	4,599		2
ER	6132DC00	Geiger Section Maintenance	Spokane	21,875		9
ER	6132DD00	Pines Rd Section Maintenance	Spokane	8,105		5
ER	6132DJ00	Area Maintenance (Winter)	Spokane Valley	5,000		1
ER	6132GF00	N. Spokane Area Maintenance	Spokane	6,351	✓	2
ER	6201DC00	Washtucna Section Maintenance	Washtucna	6,684		3
ER	6238CB00	Colfax Area Maintenance	Colfax	19,962		8
ER	6238DE00	Oakesdale Section Maintenance	Oakesdale	6,592		2
ER	6238DH00	Pullman Section Maintenance	Pullman	6,509		4
ER	6301DB00	Ritzville Section Maintenance	Ritzville	13,805		4
ER	6322CA00	Davenport Area Maintenance	Davenport	12,384		3
ER	6322DB00	Keller Ferry Section Maintenance	Wilbur	11,015		9
ER	6322DD00	Odessa Section Maintenance	Odessa	1,418		1
ER	6322DG00	Sprague Section Maintenance	Sprague	7,645		2
ER	6322DH00	Wilbur Section Maintenance	Wilbur	7,338		2
ER	6410DB00	Orient Section Maintenance	Orient	3,414		3
ER	6410DD00	Republic Section Maintenance	Republic	12,714		3
ER	6426DB00	Ione Section Maintenance	Ione	9,582		4
ER	6433CA00	Colville Area Maintenance	Colville	19,696		13
ER	6433DC00	Hunters Section Maintenance	Hunters	3,941		5
ER	6433DE00	Northport Section Maintenance	Northport	4,941		4
ER	6433DG00	Grouse Creek Section Maintenance	Loon Lake	8,207		2
ER Total	24			270,125	2	103
WASHINGTON STATE FERRIES (WSF)						
WSF	9018LG00	Eagle Harbor Repair	Bainbridge Island	54,297		4
WSF Total	1			54,297	0	4
TOTAL	136			1,949,141	23	719

LEGEND

FCR No.: Facility Control Number is a specific facility reference used in the WSDOT Computer Aided Facility Management System.

GFA: Gross Floor Area Maintenance in Square Feet

OS: Office Space located at this site is listed separately in Appendix B.1 - Owned and Leased Office Space

QTY: Quantity of buildings and structures at each site

TRAFFIC MANAGEMENT CENTERS

APPENDIX C.4

Report Sorted by Location

Location	FCR No.	Facility Name	O	L	City	GFA	CL
NORTHWEST REGION (NWR)							
NWR	1017BM01	Dayton Ave. Region HQ	✓		Seattle	3,800	
NWR	1137CE01	Area Maintenance	✓		Bellingham	650	✓
NWR Total	2		2	0		4,450	1
NORTH CENTRAL REGION (NCR)							
NCR	2004BB08	Area Maintenance	✓		Wenatchee	355	
NCR Total	1		1	0		355	0
OLYMPIC REGION (OR)							
OR	3027BC01	Combined Transportation Center	✓		Tacoma	1,075	✓
OR Total	1		1	0		1,075	1
SOUTHWEST REGION (SWR)							
SWR	4006BC01	Region HQ Consolidated	✓		Vancouver	1,045	✓
SWR Total	1		1	0		1,045	1
SOUTH CENTRAL REGION (SCR)							
SCR	5039BB01	Region Administration	✓		Union Gap	539	✓
SCR	5119DB03	Hyak Section Maintenance	✓		Snoqualmie	528	
SCR Total	2		2	0		1,067	1
EASTERN REGION (ER)							
ER	N/A	Spokane Regional TMC		⊗	Spokane	1,564	✓
ER Total	1		0	1		1,564	1
TOTAL	8		7	1		9,556	5

LEGEND

FCR No.: Facility Control Number is a specific facility reference used in the WSDOT Computer Aided Facility Management System.

O: Owned Facility Space

L: Leased Facility Space

GFA: Gross Floor Area in Square Feet

CL: WSDOT is colocated with one or more agencies

⊗: Operational Agreement or Memorandum of Understanding

**FACILITIES PLANNED FOR CONSTRUCTION,
RENOVATION OR REMODEL (2013 - 2022)**

APPENDIX D.1

Summary Report

Project Category	No. of Projects	Funding source	Costs	Notes
Capital Facilities Minor Preservation	34	D3 - Capital	\$21.53	2013-15 budget
Ferries Terminal Preservation	14	W - Ferries Capital	\$64.38	Budgeted 10 year totals
Highway Construction	1	I/P - Highway	\$1.80	2013-15 budget
Budgeted Subtotal			\$87.71	
Capital Facilities Minor Improvement	21	Unfunded	\$8.81	Project costs in 2012 dollars
Capital Facilities Replacement	10	Unfunded	\$201.94	Project costs in 2012 dollars
Unfunded Project Needs Subtotal			\$210.75	
TOTAL			\$298.46	

FACILITIES PLANNED FOR CONSTRUCTION, RENOVATION OR REMODEL (2013-2022) APPENDIX D.2

Detail Report Sorted by Priority

Priority*	Location	Project Title	Description of Work	City	Estimated Cost
Facility Replacment Projects					
16	OR	Olympic Region Headquarters Replacement	Design and construction of new facilities at a site acquired in 2005 near Hawks Prairie to replace functions currently located at the Tumwater Regional Office Complex. Project will also consolidate engineering offices currently operating from leased facilities.	Lacey	\$52.23
16	NWR	NWR Maintenance Facility (Spokane St. Replacement)	Predesign, design and construction of new facilities at the Corson Ave Complex in Seattle to replace the NWR's Area 5 Maintenance operations located at the Spokane St. facility. The Spokane St. facility will be demolished and ground contamination remediated as required. In 2005 a site extension to the Corson Ave. Complex was complete as part of this project. Some predesign complete in previous biennia.	Seattle	\$14.40
14	NWR	Northup Maintenance Facility	Predesign, design and construction of additional storage space for vehicles, staff and equipment related to the requirements to comply with NPDES and to maintain added lane miles and new improvements on SR 520, I-405 and I-90. Bring existing buildings up to code as will be required. Note: \$1.8 million is funded through the I/P programs in 2013-15.	Bellevue	\$4.50

FACILITIES PLANNED FOR CONSTRUCTION, RENOVATION OR REMODEL (2013-2022) APPENDIX D.2

Detail Report Sorted by Priority

Priority*	Location	Project Title	Description of Work	City	Estimated Cost
12	NCR	Wenatchee Administration Building (Potential EVE)	Predesign, design and construction of a new Administration and Project Engineer's Office building at the WSDOT owned Wenatchee Euclid Ave. facility and reconstruction of Gunn Rd.	Wenatchee	\$10.50
12	ER	Spokane Regional Signals Maintenance Facility (Potential EVE)	Predesign, design and construction of new facilities to consolidate the operations of the Spokane Signals organization at WSDOT Ruby St. site.	Spokane	\$3.70
12	SWR	Vancouver Light Industrial Facility (Potential EVE)	Predesign, design and construction of new facilities to consolidate area operations for crews located at the Vancouver Main St. facility, and the Woodland, Battle Ground and 134th St Maintenance Facilities. Site acquisition for this project occurred in 2009.	Vancouver	\$30.00
12	NWR	Corson Ave. Improvements (Glassyard Loss Mitigation - Traffic Operations)	Remove existing outbuildings to recapture the ground plane to park additional vehicles and to construct multiple story crew and vehicle storage facilities currently located in various outbuildings to free up 2 to 3 acres of the existing Corson Avenue Site. Construct new building for Traffic Operations crews, materials, supplies, vehicles and other equipment. This option in lieu of constructing on the Glassyard site, which will be sold per ESSB 5024 Sec 305(1)	Seattle	\$30.00

FACILITIES PLANNED FOR CONSTRUCTION, RENOVATION OR REMODEL (2013-2022) APPENDIX D.2

Detail Report Sorted by Priority

Priority*	Location	Project Title	Description of Work	City	Estimated Cost
12	SCR	Hyak Vehicle Shop and Storage Building	Predesign, design and construction of new a equipment storage building, TEF shop, crew space and a TMC	Hyak	\$9.40
12	ER	Wandermere Maintenance Facility (Phase I Site Development/Loader Shed and Fiber Optics)	Predesign, design and construction at the Hatch Rd site, including site development, frontage road improvements, installation of fiber optics and loader shed construction as an initial phase to a future full facility replacement at this site.	Spokane	\$3.10
10	SCR	Tri-Cities Facility Replacement (Phase 1 Site Development/ PE Building)	Predesign, design and construction of replacement facilities at a site acquired in 2009. Consolidates project engineering functions currently operating from leased facilities with the SCR Area 3 maintenance operations.	Pasco	\$1.50
10	SCR	Union Gap TEF Shop	Design and construct a TEF maintenance shop to replace the existing antiquated and non functional shop at Union Gap.	Union Gap	\$6.89
10	ER	Pines Maintenance Building Replacement	Predesign, design and construction of new facilities at existing site to replace the existing antiquated and substandard facilities.	Spokane	\$4.80
8	NCR	Ephrata Maintenance Facility	Predesign, design and construction of new facilities at the existing site. Includes construction of office, crew and vehicle storage space.	Ephrata	\$9.80

FACILITIES PLANNED FOR CONSTRUCTION, APPENDIX D.2 RENOVATION OR REMODEL (2013-2022)

Detail Report Sorted by Priority

Priority*	Location	Project Title	Description of Work	City	Estimated Cost
8	NCR	Leavenworth/Blewett Section Maintenance Facility (Potential EVE)	Predesign, design and construction of a new facility at the SR 97 Peshastin interchange location, consolidating functions from the Leavenworth and Blewett Maintenance Facilities.	Peshastin	\$6.50
8	OR	Amanda Park SMF Building	Predesign, design and construction of a new Crew and Vehicle Storage Building at the Amanda Park maintenance site.	Amanda Park	\$2.60
4	SWR	Raymond Area Maintenance Facility	Acquisition of a 10 acre parcel and development to replace the existing Raymond Maintenance Facility.	Raymond	\$11.50
1	NWR	Mt. Baker PE Office Modular Building	Predesign and design activities. Acquire existing building near the Mt. Vernon area, or purchase modular at the Mt. Vernon Maintenance Facility to house the Mt. Baker area management and administrative staff. Potential EVE project.	Burlington	\$1.50
1	NWR	Bellingham PE Office Modular Building	Acquisition and installation of a modular building at the Bellingham Maintenance Facility for the Bellingham PE Office, who currently occupy leased space.	Bellingham	\$0.81
Facility Replacement Projects Subtotal					\$203.74

FACILITIES PLANNED FOR CONSTRUCTION, APPENDIX D.2 RENOVATION OR REMODEL (2013-2022)

Detail Report Sorted by Priority

Priority*	Location	Project Title	Description of Work	City	Estimated Cost
Minor Improvement Projects					
2015-17	ER	Colfax Enclosed Wash Bay	Design and construct a heated and enclosed vehicle wash bay.	Colfax	\$0.27
2015-17	NCR	Euclid Ave. TMC/EOC Addition	Design and construction of a building addition to provide the necessary space for Traffic Management Operations and Emergency Management Operations.	Wenatchee	\$0.55
2015-17	NCR	Othello Truck Bay Addition	Renovations that increase the depth of the vehicle storage bays so that the larger vehicles can be stored in the building.	Othello	\$0.08
2015-17	SWR	Morton Office/Crew Building	Design and construction of a new office and crew building on site to replace existing substandard space.	Morton	\$0.50
2015-17	SWR	Vancouver Area 1 Maintenance Facility	Preservation and improvements to make facility operationally safe and functional. This project will not be needed if the Ridgefield Light Industrial project is funded.	Vancouver	\$1.50
2015-17	NCR	Brewster Truck Bay Addition	Renovations that increase the depth of the vehicle storage bays so that the larger vehicles can be stored in the building.	Brewster	\$0.16
2015-17	ER	Orient Truck Bays	Design and construction of 2 new vehicle storage bays to accommodate storage requirements for vehicles assigned to this facility.	Orient	\$0.17
2015-17	SWR	SWR HQ EOC/TMC Expansion	Design and renovations to existing facilities to accommodate the space requirements of EOC and TMC operations.	Vancouver	\$0.10

FACILITIES PLANNED FOR CONSTRUCTION, RENOVATION OR REMODEL (2013-2022) APPENDIX D.2

Detail Report Sorted by Priority

Priority*	Location	Project Title	Description of Work	City	Estimated Cost
2017-19	SCR	Toppenish Maintenance Facility Site Acquisition	Acquisition of property for future development to replace the existing Toppenish Maintenance Facility.	Toppenish	\$0.50
2017-19	OR	Sekiu Crew Building Replacement	Predesign, design and construction of a new Crew Building at the Sekiu maintenance Site.	Sekiu	\$0.50
2017-19	ER	Odessa Pit Site Development and Vehicle Storage Building Addition	Design and construction of an on-site well and renovations to the existing vehicle storage building to add crew and restroom facilities, concrete floor, heat and building insulation.	Odessa	\$0.23
2019-21	NWR	Deming Maintenance Facility Development	Design and construction crew space and a fuel island to replace the outdated site at Maple Falls. Provide site fire protection per fire department requirements.	Deming	\$0.40
2019-21	ER	Davenport Shop Bay Addition for Vehicle Storage	Design and construction of a 2,000 sf bay addition to store and protect equipment too large for existing bays.	Davenport	\$0.35
2019-21	NCR	Avalanch Howitzer Structure	Construction of covered storage for a howitzer used for avalanch control.	Wellington	\$0.07
2021-23	NWR	Eastmont Maintenance Facility Development	Design and construction to develop the vacant Eastmont Park-n-ride site to provided fenced storage, sand shed, loader shed and an equipment storage container for long range NPDES program delivery.	Eastmont	\$0.40
2021-23	ER	Colville Shop Bay Addition for Vehicle Storage	Design and construction of a 2,000 sf bay addition to store and protect equipment too large for existing bays.	Colville	\$0.35

FACILITIES PLANNED FOR CONSTRUCTION, RENOVATION OR REMODEL (2013-2022) APPENDIX D.2

Detail Report Sorted by Priority

Priority*	Location	Project Title	Description of Work	City	Estimated Cost
2021-23	SWR	SWR HQ Building Chiller and Controls	Design and construction to replace chiller and HVAC controls.	Vancouver	\$2.00
2023-25	NCR	Chelan Truck Bay Addition	Renovations that increase the depth of the vehicle storage bays so that the larger vehicles can be stored in the building.	Chelan	\$0.13
2023-25	SWR	Toledo Crew Room and Restroom Renovations	Design and construction of renovations that bring the crew and restroom facilities up to standard for the number of staff assigned to this location.	Toledo	\$0.15
2023-25	ER	Davenport Enclosed Wash Bay	Design and construct a heated and enclosed vehicle wash bay.	Davenport	\$0.27
2023-25	NCR	Mansfield Truck Bay Addition	Renovations that increase the depth of the vehicle storage bays so that the larger vehicles can be stored in the building.	Mansfield	\$0.13
Minor Improvement Project Subtotal					\$8.81

Total **\$212.55**

(Dollars in Millions)

LEGEND

* Replacement Project Priority Rating is based on operational, preservation and improvement deficiencies, and useful life.

** Minor Improvement Project Priority is based on aging of replacement priorities and preservation / improvement deficiencies.

FACILITIES PLANNED FOR CONSTRUCTION, RENOVATION OR REMODEL (2013-2022) APPENDIX D.2

Detail Report Sorted by Priority

Priority*	Location	Project Title	Description of Work	City	Estimated Cost
Ferries Division					
PE Start 6/29/2009	WSF	SR 519/Seattle Tml - Terminal Bldg & N. Trestle Replacement	Design and Construct a replacement main terminal building and replace secondary vendor, storage and operations buildings located on the existing north timber trestle. This work is the facility component of a larger preservation project to replace both the main terminal building and the existing timber trestle.	Colman Dock (Seattle)	\$48.38
PE Start 6/29/2009	WSF	SR 519/Seattle Tml Slip 3 - OHL & Transfer Span Replacement	Design and construction of a replacement vessel vendor storage building located on the existing timber trestle adjacent to the main terminal building. This work is the facility component of a larger preservation project to replace the existing Slip 3 overhead passenger loading and vehicle transfer span marine structures.	Colman Dock (Seattle)	\$1.16

FACILITIES PLANNED FOR CONSTRUCTION, RENOVATION OR REMODEL (2013-2022) APPENDIX D.2

Detail Report Sorted by Priority

Priority*	Location	Project Title	Description of Work	City	Estimated Cost
PE Start 12/3/2009	WSF	SR 525/Mukilteo Tml (Proviso) - Tml Preservation/Relocati on Funding	The Legislature has provided placeholder funding for the preservation in place of the Mukilteo Terminal facility and/or the relocation and construction of a new terminal facility if additional Federal funds are obtained. Currently the project is undergoing the Federal NEPA environmental review process. Upon completion of the environmental impact statement a record of decision will select the preferred alternative. The costs shown correlate to projected preservation costs for the existing terminal building and agent's office.	Mukilteo	\$6.12
PE Start 3/11/2011	WSF	SR 305/Bainbridge Island Tml - Main Terminal Building Rehabilitation	Rehabilitation of existing terminal building to seismic retrofit exterior building walls, replacement of exterior windows and doors, roof replacement, electrical and HVAC renovations, and increase building restroom capacity to meet current codes.	Bainbridge Island	\$0.00
PE Start 8/16/2011	WSF	SR 160/Southworth Tml - Timber Trestle & Terminal Replacement	Design and construction of a replacement terminal building located on the existing timber trestle. This work is the facility component of a larger preservation project to replace the existing trestle.	Southworth	\$0.67

FACILITIES PLANNED FOR CONSTRUCTION, RENOVATION OR REMODEL (2013-2022) APPENDIX D.2

Detail Report Sorted by Priority

Priority*	Location	Project Title	Description of Work	City	Estimated Cost
PE Start 8/17/2011	WSF	SR 20 Spur/Friday Harbor Tml - Timber Trestle & Terminal Replacement	Preservation in place of the existing main terminal building and replacement of the US customs building located on the existing timber trestle. This work is the facility component of a larger preservation project to replace the existing trestle.	Friday Harbor	\$0.29
PE Start 7/19/2017	WSF	SR 20 Spur/Anacortes Tml - DHS/CBP Compound Canopies Preservation	Design and construction of replacement north and south canopies for customs and border protection compound which have reached the end of their useful service life.	Anacortes	\$2.44
PE Start 1/8/2018	WSF	SR 160/Fauntleroy Tml - Timber Trestle & Terminal Replacement	Design and construction of a replacement terminal building and secondary storage buildings located on the existing timber trestle. This work is the facility component of a larger preservation project to replace the existing trestle.	Fauntleroy	\$1.61
PE Start 7/24/2019	WSF	SR 20 Spur/Friday Harbor Tml - Crew Living Quarters Bldg Replacement	Design, acquisition, and construction of a modular building to replace the existing building that houses vessel crew which has reached the end of its useful life.	Friday Harbor	\$0.34
PE Start 3/30/2020	WSF	SR 20 Spur/Anacortes Tml Slip 1 - Timber Trestle Replacement	Design and construction of replacement WSF storage and vendor storage / offices located on the existing timber trestle. This work is the facility component of a larger preservation project to replace the existing trestle.	Anacortes	\$0.02

FACILITIES PLANNED FOR CONSTRUCTION, APPENDIX D.2 RENOVATION OR REMODEL (2013-2022)

Detail Report Sorted by Priority

Priority*	Location	Project Title	Description of Work	City	Estimated Cost
PE Start 4/6/2020	WSF	SR 163/Tahlequah Tml - Timber Trestle & Bulkhead Replacement	Design and construction of a replacement passenger waiting structure located on the existing timber trestle. This work is the estimated facility component of a larger preservation project to replace the existing trestle.	Tahlequah	\$0.00
PE Start 5/7/2020	WSF	SR 20 Spur/Anacortes Tml - Tollbooth Replacement	Design and construction of 4 replacement tollbooths which have reached the end of their useful service life	Anacortes	\$2.02
PE Start 7/13/2021	WSF	SR 163/Point Defiance Tml - Timber Trestle & Bulkhead Replacement	Preservation in place of the existing main terminal building located on the existing timber trestle. This work is the facility component of a larger preservation project to replace the existing trestle.	Point Defiance	\$0.01
PE Start 10/13/2021	WSF	SR 305/Eagle Hbr Maint Facility - Welding Shop Building Replacement	Design and construction of welding shop building to replace existing substandard building located on the Slip E concrete trestle.	Eagle Harbor	\$1.32
Ferries Division Total					\$64.38

FACILITY PROJECTS PRIORITY MATRIX

APPENDIX D.3

Region	High Priority Replacement Projects	Facility Occupant Deficiencies		Preservation Deficiencies		Operational Deficiencies		Beyond Useful Life		Total Rating	Estimated Project Costs (2012 Dollars)
		Level	Rating	Facility Condition Index ratio	Rating	Dollars of improvement backlog	Rating	Age	Rating		
OR	Olympic Region Headquarters Facility	Severe	5	25%	3	\$ 1,652,000	3	1938	5	16	\$ 52,232,000
NWR	NWR Maintenance Facility (Spokane St. replacement at Corson Ave.)	Severe	5	36%	3	\$ 1,415,000	3	1940	5	16	\$ 14,400,000
NWR	Northup Maintenance Facility	Severe	5	64%	5	\$ 855,000	1	1968	3	14	\$ 4,500,000 *
NCR	Wenatchee Administrative Building (Potential Pilot Project)**	Moderate	3	17%	3	\$ 583,000	1	1936	5	12	\$ 10,500,000
ER	Spokane Regional Signals Maintenance Facility (Potential EVE)	Minimal	1	36%	3	\$ 1,125,000	3	1940	5	12	\$ 3,700,000
SWR	Vancouver Light Industrial Facility (Potential EVE)	Moderate	3	19%	3	\$ 658,000	1	1936	5	12	\$ 30,000,000
NWR	Corson Ave. Improvements (Glassyard Loss Mitigation - Traffic Ops)	Minimal	3	16%	3	\$ 1,726,000	3	1963	3	12	\$ 30,000,000
SCR	Hyak Vehicle Shop and Storage Building	Minimal	3	11%	1	\$ 2,850,000	5	1969	3	12	\$ 9,400,000
ER	Wandermere Area Maintenance Facility (Phase 1 Site Dev/Loader Shed)	Minimal	1	53%	5	\$ 1,781,000	3	1950	3	12	\$ 3,100,000
SCR	Tri-Cities Facility Replacement (Phase 1 Site Development/PE Building)	Minimal	1	27%	3	\$ 597,762	1	1939	5	10	\$ 1,500,000
SCR	Union Gap TEF Shop	Minimal	1	30%	3	\$ 434,000	1	1930	5	10	\$ 6,890,000
ER	Pines Maintenance Building Replacement	Minimal	1	55%	5	\$ 659,000	1	1958	3	10	\$ 4,800,000
NCR	Ephrata Area Maintenance Facility	Minimal	1	17%	3	\$ 593,000	1	1950	3	8	\$ 9,800,000
NCR	Leavenworth/Blewett Maintenance Facility (Potential Pilot Project)**	Minimal	1	16%	3	\$ 515,000	1	1956	3	8	\$ 6,500,000
OR	Amanda Park SMF Building	Minimal	1	41%	3	\$ 757,000	1	1950	3	8	\$ 2,600,000
SWR	Raymond Area Maintenance Facility	Minimal	1	2%	1	\$ 406,000	1	1978	1	4	\$ 11,500,000
NWR	Mt. Baker PE Office Modular Building	Minimal	1	NA - Leased	0	NA - Leased	0	Lease	0	1	\$ 1,500,000
NWR	Bellingham PE Office Modular Building	Minimal	1	NA - Leased	0	NA - Leased	0	Lease	0	1	\$ 814,000
											\$ 203,736,000

Region	Facility Minor Improvement Projects	Total Rating	Estimated Project Costs (2012 Dollars)
STWD	Statewide		\$ 8,810,000

* Northup Maintenance Facility partially funded in 2013-15 (\$1.8M) by Highway Construction.

** JTC study is evaluating a potential pilot project for use of surplus property proceeds.

Criteria on Rating:

Facility Occupant (Minimal = 1, Moderate = 3, Severe = 5)

Preservation (FCI < 15% = 1, FCI < 50% = 3, FCI > 50% = 5)

Operational (\$0 to \$1M = 1, \$1M to \$2M = 3, \$2M and over = 5)

Beyond Useful Life (2008 to 1970 = 1, 1969 to 1950 = 3, 1949 and earlier = 5)

Total	\$ 212,546,000
--------------	-----------------------

CAPITAL FACILITIES 10-YEAR PROJECT DELIVERY PLAN

APPENDIX D.4

			10 Year Plan								
Funding	Project Title	Current Total	2013-15	2015-17	2017-19	2019-2021	2021-23	2023-25	10 Year Total	Beyond 10 Year Total	Project Total
CLB	Olympic Region Site Acquisition Debt Service	\$6,123,000	\$564,000	\$566,000	\$565,000	\$566,000	\$567,000	\$564,000	\$2,828,000	\$0	\$3,392,000
CLB	Statewide Administration and Support	\$8,026,000	\$831,000	\$884,000	\$932,000	\$979,000	\$1,027,000	\$1,076,000	\$4,898,000	\$2,297,000	\$8,026,000
CLB	Preservation Minor Works Projects	\$35,959,000	\$3,192,000	\$4,230,000	\$4,374,000	\$4,520,000	\$4,672,000	\$4,825,000	\$22,621,000	\$10,106,000	\$35,919,000
CLB	Northwest Region TMC	\$15,000,000	\$13,425,000	\$0	\$0	\$0	\$0	\$0	\$0	\$0	\$15,000,000
CLB	Facility NPDES Projects	\$2,000,000	\$250,000	\$250,000	\$250,000	\$250,000	\$250,000	\$250,000	\$1,250,000	\$500,000	\$2,000,000
CLB	Building Code Compliance	\$2,869,000	\$2,869,000	\$0	\$0	\$0	\$0	\$0	\$0	\$0	\$2,869,000
CLB	NPDES Construction and Renovations	\$400,000	\$400,000	\$0	\$0	\$0	\$0	\$0	\$0	\$0	\$400,000
	Current Law Budget Total (2013 Leg. Final)	\$70,377,000	\$21,531,000	\$5,930,000	\$6,121,000	\$6,315,000	\$6,516,000	\$6,715,000	\$31,597,000	\$12,903,000	\$67,606,000
DPR	Building Code Compliance	\$861,000	\$861,000	\$0	\$0	\$0	\$0	\$0	\$0	\$0	\$0
DPR	NPDES Construction and Renovation	\$2,550,000	\$2,550,000	\$0	\$0	\$0	\$0	\$0	\$0	\$0	\$0
	Additional Decision Package Request Total	\$3,411,000	\$3,411,000	\$0	\$0	\$0	\$0	\$0	\$0	\$0	\$0
	Facility Minor Improvement Projects	\$8,810,000	\$0	\$2,000,000	\$2,000,000	\$2,000,000	\$2,000,000	\$2,000,000	\$10,000,000	\$0	\$10,000
	Facility Replacement Projects*	\$89,265,000	\$0	\$18,000,000	\$18,000,000	\$18,000,000	\$18,000,000	\$18,000,000	\$90,000,000	\$25,760,000	\$115,759,999
	Assumed New Revenue Project SubTotal	\$98,075,000	\$0	\$20,000,000	\$20,000,000	\$20,000,000	\$20,000,000	\$20,000,000	\$100,000,000	\$25,760,000	\$125,760,000
	Additional Unmet Needs Total	\$112,670,000	\$0	\$23,840,200	\$23,840,200	\$23,840,200	\$23,840,200	\$23,840,200	\$0	\$59,011,000	\$54,707,000
	Unfunded Project Needs Total	\$210,745,000									

* Some larger projects are assumed to be financed over 20 years.

Highway Construction (I/P Program) 10 Year Plan

			10 Year Plan								
Funding	Project Title	Current Total	2013-15	2015-17	2017-19	2019-2021	2021-23	2023-25	10 Year Total	Beyond 10 Year Total	Project Total
CLB	Northup 520 Bridge System Additions	\$1,800,000	\$1,800,000	\$0	\$0	\$0	\$0	\$0	\$0	\$0	\$3,600,000

Ferries Terminal (W Program) 10 Year Plan

			10 Year Plan								
Funding	Project Title	Prior	2013-15	2015-17	2017-19	2019-2021	2021-23	2023-25	10 Year Total	Beyond 10 Year Total	Project Total
	WSF Facility Replacement Project Totals	\$2,575,312	\$2,696,953	\$25,956,638	\$16,178,335	\$9,454,819	\$6,466,804	\$6,320,540	\$64,377,136	\$2,034,247	\$71,683,648

LEGEND

CLB = Current Law

DPR = Decision Package Request

FUTURE FACILITIES FOR TUNNEL AND BRIDGE APPENDIX D.5

Report Detail Sorted by Projects

Project Description	GFA
ALASKAN WAY VIADUCT (AWV) BORED TUNNEL	
South Tunnel Operations Building	
Office/Crew Support	602
Shop/Mechanical	3,362
Transportation Equipment Fund Vehicle Storage	6,602
Other/Mechanical/Utility	890
Subtotal	11,456
North Tunnel Operations Building	
Office/Crew Support	4,767
Shop/Mechanical	12,586
Other/Mechanical/Utility	1,042
Subtotal	18,395
TOTAL ALASKAN WAY VIADUCT (AWV) BORED TUNNEL	29,851
[Source: Seattle Tunnel Partners design/build submittal dated 2011]	
TRAFFIC MANAGEMENT CENTER	
Northwest Region Traffic Management Center & Emergency Operations Center	
Office/Support	1,960
Management & Operations Center	13,748
Other/Mechanical/Utility	492
Subtotal	16,200
TOTAL TRAFFIC MANAGEMENT CENTER	16,200
[Source: WSDOT Predesign Study dated February 2012]	
BRIDGE OPERATIONS AND MAINTENANCE	
SR 520 Bridge Maintenance Building	
Office/Crew Support	3,742
Shop/Mechanical	15,318
Other/Mechanical/Utility	579
Subtotal	19,639
Northup Maintenance Facility Improvements	
Equipment Storage	7,500
Subtotal	7,500
TOTAL BRIDGE OPERATIONS AND MAINTENANCE	27,139
[Source: Kiewit-General-Manson, Joint Venture, design/build submittal dated 2011]	
TOTAL FUTURE FACILITIES FOR TUNNEL AND BRIDGE	73,190

LEGEND

GFA: Gross Floor Area in Square Feet

STATEWIDE LEASE CONSOLIDATION PLAN SUMMARY*

APPENDIX E

Region	Name	2009-11 Biennial Costs	Projected Lease Costs (No inflation projected)			2009-11 Square Feet	Projected Square Footage at the end of the Biennium			Action
			2011 -13	2013 -15	2015 -17		2011 -13	2013 -15	2015 -17	
OR	BRIDGEPORT WAY PE OFFICE	\$ 370,944	\$ 123,648	\$ -	\$ -	6,702	0	0	0	Relocated to Tacoma Boat Center owned space at lease end.
NWR	LIBERTY CENTER PEO (Bellevue)	\$ 383,040	\$ 143,640	\$ -	\$ -	7,125	0	0	0	Relocated to Corson Avenue owned space at lease end.
HQ	CAPITOL PROF. CENTER (Risk Mgt / Audit)	\$ 282,252	\$ 141,126	\$ -	\$ -	7,450	0	0	0	Relocated to Transportation building at lease end.
SWR CRC	COLUMBIA RIVER CROSSING PEO	\$ 209,952	\$ 122,472	\$ -	\$ -	4,999	0	0	0	Consultant partner to take over lease responsibility.
SWR CRC	CRC PEO - Parking	\$ 66,360	\$ 66,360	\$ -	\$ -	0	0	0	0	Options are currently being discussed and is dependant on Construction Phase timeline
HQ	TOWN CENTER #3 (HQ RES Office)	\$ 661,544	\$ 413,465	\$ -	\$ -	14,028	0	0	0	Relocate to ELG building at lease end.
OR	TACOMA PROJECT ENGINEER OFFICE	\$ 279,494	\$ 116,456	\$ -	\$ -	7,932	0	0	0	Cancel lease in April 2012 and relocated to Tacoma Boat Center owned space at lease end.
NWR	BOTHELL PEO	\$ 276,514	\$ 115,214	\$ -	\$ -	6,652	0	0	0	Cancel lease in April 2012 and relocated to Eastmont owned space.
NWR TOLLS	GOLDSMITH SUITE-200 Toll Div Admm, Gov't Rel/ & Commun.-210 Gov'rs Ofc -230 HQ Public Transp.-250 Shared conf rm -510/560 AWW North & South End Teams	\$ 551,720	\$ 298,848	\$ -	\$ -	12,496	0	0	0	Cancel lease 7/2012 and consolidate staff.
NWR TOLLS	GOLDSMITH SUITE -210 Gov'rs Ofc	\$ 30,912	\$ 6,440	\$ -	\$ -	700	0	0	0	Cancel lease end of 2012.
NWR TOLLS	GOLDSMITH - SUITE 220 -NWR 1-90 Sound Transit Proj. Ofc	\$ 140,088	\$ 75,881	\$ -	\$ -	3,184	0	0	0	Cancel lease 7/2012. Relocate staff to 4th floor.
HQ	GEO SERVICES - 818 BLDG	\$ 774,480	\$ 774,480	\$ 32,270	\$ -	20,690	20,690	0	0	2013 - Proposed relocation to ELG and/or HQ building.
HQ	CAPITOL PROF. CENTER (Records / Contracts / Purchasing)	\$ 434,205	\$ 434,205	\$ 90,459	\$ -	13,345	13,345	0	0	2013 - Proposed relocation to ELG, HQ building, and/or Mats Lab.
HQ	GEO SERVICES - 818 BLDG - STORAGE	\$ 8,400	\$ 8,400	\$ 1,400	\$ -	500	500	0	0	2013 - Proposed relocation to ELG and/or HQ building.
OR	HOV PROGRAM (CVII)	\$ 618,998	\$ 618,998	\$ 361,082	\$ -	13,443	13,443	0	0	Relocate to Point Plaza or Olympic Region Headquarters at lease end.
HQ	AVIATION (Arlington)	\$ 197,198	\$ 197,198	\$ 123,249	\$ -	4,440	4,440	4,440	0	Vacate lease at lease end and relocate to Olympia.
OR	TUMWATER DESIGN / 167 / UTILITIES (PP1)	\$ 695,886	\$ 695,886	\$ 347,943	\$ -	16,508	16,508	16,508	0	Relocate to Olympic Region Headquarters at Lease end.
SWR CRC	COLUMBIA RIVER CROSSING PEO	\$ 653,874	\$ 653,874	\$ 199,000	\$ -	15,569	15,569	0	0	Lease Terminated August 2013.
HQ	AVIATION (Olympia)	\$ 68,492	\$ -	\$ 92,269	\$ 135,556	2,258	0	4,596	4596	New lease to relocate program to Olympia.

STATEWIDE LEASE CONSOLIDATION PLAN SUMMARY*

APPENDIX E

Region	Name	2009-11 Biennial Costs	Projected Lease Costs (No inflation projected)			2009-11 Square Feet	Projected Square Footage at the end of the Biennium			Action
			2011 -13	2013 -15	2015 -17		2011 -13	2013 -15	2015 -17	
HQ	TRANSPORTATION BUILDING	\$ 4,253,854	\$ 4,253,854	\$ 4,253,854	\$ 4,253,854	183,473	183,473	183,473	183,473	State owned building
NWR	BELLINGHAM PEO	\$ 389,264	\$ 389,264	\$ 389,264	\$ 389,264	10,096	10,096	10,096	10,096	Planned for renewal with cancellation clause for potential capital project to move to owned location.
HQ	AVIATION HANGAR		\$ 7,582	\$ 7,582	\$ 7,582	1,800	1,800	1,800	1,800	Renew lease
NWR	MT BAKER AREA ADMINISTRATION	\$ 342,884	\$ 342,884	\$ 342,884	\$ 342,884	8,463	8,463	8,463	8,463	Planned for renewal with cancellation clause for potential capital project to move to owned location.
NWR TOLLS	GOLDSMITH SUITE 340 -340Toll Div Financial, HQ Prog, Mgmt, CPDM, HQ Consultant Liaison	\$ 201,936	\$ 201,936	\$ 201,936	\$ 201,936	4,390	4,390	4,390	4,390	Options are currently being discussed.
NWR UPO	GOLDSMITH - SUITE 300 Urban Planning Office, Public Transportation, Sound Transit, I- 90 PE	\$ 331,944	\$ 331,944	\$ 331,944	\$ 331,944	7,216	7,216	7,216	7,216	Options are currently being discussed.
NWR TOLLS	GOLDSMITH - UOP SUITE 400/240 -400-Toll Div, Ops & Eng	\$ 490,776	\$ 490,776	\$ 490,776	\$ 490,776	11,685	11,685	11,685	11,685	Options are currently being discussed.
NWR TOLLS	GOLDSMITH - Parking	\$ 75,498	\$ 75,498	\$ 75,498	\$ 75,498	0	0	0	0	Options are currently being discussed.
OR	TUMWATER P.E. OFFICE	\$ 205,608	\$ 205,608	\$ 205,608	\$ 205,608	6,000	6,000	6,000	6,000	Renew lease until olympic region replacement project moves forward.
SCR	RICHLAND PEO	\$ 247,894	\$ 247,894	\$ 247,894	\$ 247,894	6,983	6,983	6,983	6,983	Renew lease until Tricities replacement project moves forward.
NWR WSF	WSF AMINISTRATION OFFICE	\$ 7,259,208	\$ 7,259,208	\$ 7,259,208	\$ 5,800,000	124,703	124,703	124,703	100,000	Assumes reduction in WSF lease square footage to 100,000 SF at a rate of \$29/SF in 2015-17 biennium. Options currently being discussed.
NWR WSF	WSF STORAGE - in WSF Admin Office	\$ 24,100	\$ 24,100	\$ 24,100	\$ 24,100	1,250	1,250	1,250	1,250	Options are currently being discussed.
NWR WSF	WSF STORAGE - Warehouse	\$ 1,155,336	\$ 1,155,336	\$ 1,155,336	\$ 1,155,336	54,186	54,186	54,186	54,186	Currently being renewed for additional 5 year term.
HQ	UBIT STORAGE	\$ 94,930	\$ 94,930	\$ 94,930	\$ 94,930	6,260	6,260	6,260	6,260	Renew lease
OR	LACEY P.E. OFFICE	\$ 233,456	\$ 233,456	\$ 233,456	\$ 233,456	6,140	6,140	6,140	6,140	Renew lease until olympic region replacement project moves forward.
HQ	Edna Lucille Goodrich BLDG - ELG	\$ 5,170,774	\$ 5,170,774	\$ 5,170,774	\$ 5,170,774	90,729	90,729	90,729	90,729	State owned building
		\$ 27,181,815	\$ 25,491,635	\$ 21,732,716	\$ 19,161,392	681,395	607,869	548,918	503,267	
Incremental Lease Costs and SF avoidance between biennia			\$ (1,690,179)	\$ (3,758,919)	\$ (2,571,324)		(73,526)	(58,951)	(45,651)	
Cumulative avoidance by end of FY 2017			(\$8,020,423)				(178,128)			

* This summary excludes radio leases, maintenance site leases, small storage units, and no cost lease/agreemen

All Property

WSDOT owned properties and property rights are inventoried in WSDOT's Integrated Realty Information System (IRIS) database. Each property in IRIS is identified by an Inventory Control Number and Property Type. There are 28 property types utilized in IRIS that, as provided in Section 605 of the 2013-15 Enacted Transportation Budget (ESSB 5024), WSDOT has separated into the following three categories:

Category	Properties	Acreage
Right of Way	4,429	517,790
Disposition	1,363	4,040
Future Operational Facilities	1,376	12,498
Totals	7,168	534,328

Right-of-Way

Real Property and rights used for the construction, operation or maintenance of an operational highway facility and are comprised of the following property types as defined by WSDOT:

- **Operating Right of Way (OR)** - Part of a constructed highway facility.
- **Unconstructed Right of Way (UR)** - Property acquired for a highway project that has not yet been funded for construction.
- **Access Rights (AR)** - An acquired right to restrict direct access onto a state highway facility from adjoining property.
- **Airspace (AS)** - That property below, at or above grade within the right of way lines of an operational highway, excluding the traveled roadway.
- **Beautification Area (BE)** - Areas within right of way purchased with “Lady Bird Johnson” funds. Use of this property can’t be altered.
- **Easements (PE)** - Ownership less than fee title in support of operation of a state highway.
- **Encroachment (ENC)** - Installation, device, object or occupancy that is located on property owned by WSDOT that has not been authorized by the execution of a permit, lease or other appropriate document. Encroachments are to be removed or WSDOT will determine if the land can be sold or leased.
- **Landscape Area (LA)** - That portion of the right of way used to improve and preserve highway esthetics. These areas are specifically designated on the right of way plan.
- **Mitigation Site (MS)** - Property other than Wetland purchased for specific highway mitigation.
- **Potential Wetlands (PW)** - Properties retained by WSDOT as possible wetland mitigation sites.
- **Temporary Construction Easement (TCE)** - A temporary right acquired to allow construction. Normally this right will expire upon completion of construction.
- **Wetlands (WL)** - Land acquired to mitigate wetland areas disturbed or destroyed by highway construction projects.

INVENTORY OF LAND AS OF JULY 2013

APPENDIX F.1

Report Detail Sorted by Inventory Control No.

Inventory Control No.	County	Property Type	Acreage	Interest Held
Right of Way				
1-15-00017	Island	Easement	0.41	Permanent Easement
1-15-02505	Island	Unconstructed R/W	0.08	Fee
1-15-02712	Island	Easement	0.01	Permanent Easement
1-15-02915	Island	Easement	0.14	Permanent Easement
1-15-03195	Island	Unconstructed R/W	0.44	Permanent Easement
1-15-03213	Island	Unconstructed R/W	0.001	Fee
1-15-03216	Island	Easement	0.68	Permanent Easement
1-15-04017	Island	Airspace	0.02	Fee
1-15-05522	Island	Unconstructed R/W	0.154	Fee
1-15-05532	Island	Easement	0.089	Permanent Easement
1-15-05538	Island	Wetlands	2.3	Fee
1-15-05539	Island	Access Rights	0.07	Permanent Easement
1-15-05613	Island	Easement	0.016	Permanent Easement
1-15-05664	Island	Unconstructed R/W	0.13	Fee
1-15-05688	Island	Wetlands	0.2	Fee
1-15-05689	Island	Wetlands	1.73	Fee
1-15-06040	Island	Airspace	4.7	Fee
1-15-06116	Island	Airspace	0.003	Fee
1-15-06121	Island	Airspace	0.794	Fee
1-15-06602	Island	Easement	0.021	Fee
1-15-06666	Island	Wetlands	5.13	Fee
1-15-06684	Island	Wetlands	2.42	Fee
1-15-06813	Island	Wetlands	0.39	Fee
1-15-06853	Island	Airspace	0.002	Fee
1-15-06879	Island	Airspace	0.002	Fee
1-15-07029	Island	Airspace	0	Fee
1-15-07032	Island	Airspace	0	Fee
1-15-07137	Island	Operating Right of Way	1.629	Fee
1-15-07201	Island	Airspace	0.005	Fee
1-15-07361	Island	Unconstructed R/W	40	Fee
1-15-07381	Island	Airspace	0.084	Fee
1-15-07794	Island	Airspace	0.008	Fee
1-15-07951	Island	Unconstructed R/W	0.009	Fee
1-15-08462	Island	Easement	0.06	Permanent Easement
1-15-09075	Island	Airspace	0	Fee
1-15-09335	Island	Easement	0.078	Fee
1-15-09517	Island	Potential Wetland	0.805	Fee
1-17-00000	King	Airspace	1.05	Fee
1-17-00012	King	Easement	8.8	Permanent Easement
1-17-00060	King	Easement	0.28	Permanent Easement
1-17-00099	King	Landscape Area	0.239	Fee
1-17-00121	King	Easement	0.05	Permanent Easement
1-17-00133	King	Easement	0.41	Permanent Easement
1-17-00147	King	Easement	0.078	Permanent Easement
1-17-00191	King	Easement	0.005	Permanent Easement
1-17-00192	King	Airspace	0.1	Fee
1-17-00193	King	Easement	0.16	Permanent Easement
1-17-00196	King	Landscape Area	0.27	Fee

INVENTORY OF LAND AS OF JULY 2013

APPENDIX F.1

Report Detail Sorted by Inventory Control No.

Inventory Control No.	County	Property Type	Acreage	Interest Held
Right of Way				
1-17-00197	King	Easement	0.02	Permanent Easement
1-17-00198	King	Easement	0.016	Permanent Easement
1-17-00201	King	Easement	0.02	Permanent Easement
1-17-00202	King	Easement	0.17	Permanent Easement
1-17-00203	King	Easement	0.019	Permanent Easement
1-17-00209	King	Easement	0.08	Permanent Easement
1-17-00212	King	Easement	0.023	Permanent Easement
1-17-00213	King	Easement	0.02	Permanent Easement
1-17-00216	King	Easement	0.1	Permanent Easement
1-17-00217	King	Easement	0.023	Permanent Easement
1-17-00223	King	Easement	0.083	Permanent Easement
1-17-00226	King	Easement	1.32	Permanent Easement
1-17-00229	King	Easement	0.009	Permanent Easement
1-17-00237	King	Easement	1	Permanent Easement
1-17-00246	King	Easement	0.017	Permanent Easement
1-17-00249	King	Easement	0.13	Permanent Easement
1-17-00250	King	Easement	0.11	Permanent Easement
1-17-00252	King	Easement	0.13	Permanent Easement
1-17-00256	King	Easement	0.005	Permanent Easement
1-17-00260	King	Easement	0.01	Permanent Easement
1-17-00265	King	Easement	0.13	Permanent Easement
1-17-00267	King	Easement	0.05	Permanent Easement
1-17-00271	King	Easement	0.12	Permanent Easement
1-17-00273	King	Easement	0.21	Permanent Easement
1-17-00284	King	Easement	0.25	Permanent Easement
1-17-00299	King	Easement	0.07	Permanent Easement
1-17-00315	King	Easement	0.02	Permanent Easement
1-17-00317	King	Landscape Area	0.11	Fee
1-17-00318	King	Landscape Area	0.03	Fee
1-17-00319	King	Landscape Area	0.09	Fee
1-17-00320	King	Landscape Area	0.13	Fee
1-17-00321	King	Landscape Area	0.02	Fee
1-17-00322	King	Landscape Area	0.01	Fee
1-17-00323	King	Landscape Area	0.09	Fee
1-17-00324	King	Landscape Area	0.61	Fee
1-17-00325	King	Landscape Area	0.06	Fee
1-17-00327	King	Landscape Area	0.32	Fee
1-17-00328	King	Landscape Area	0.72	Fee
1-17-00330	King	Landscape Area	0.11	Fee
1-17-00332	King	Landscape Area	0.39	Fee
1-17-00333	King	Landscape Area	0.34	Fee
1-17-00334	King	Landscape Area	1.57	Fee
1-17-00335	King	Landscape Area	0.15	Fee
1-17-00354	King	Easement	0	Permanent Easement
1-17-00372	King	Easement	0.48	Permanent Easement
1-17-00374	King	Easement	0.01	Permanent Easement
1-17-00376	King	Easement	0.08	Permanent Easement
1-17-00379	King	Easement	0.01	Permanent Easement

INVENTORY OF LAND AS OF JULY 2013

APPENDIX F.1

Report Detail Sorted by Inventory Control No.

Inventory Control No.	County	Property Type	Acreage	Interest Held
Right of Way				
1-17-00381	King	Easement	0	Permanent Easement
1-17-00382	King	Easement	0.09	Permanent Easement
1-17-00438	King	Unconstructed R/W	1.25	Fee
1-17-00446	King	Easement	0.02	Permanent Easement
1-17-02030	King	Airspace	0.14	Fee
1-17-02033	King	Airspace	0.15	Fee
1-17-02046	King	Airspace	0.184	Fee
1-17-02049	King	Airspace	2.17	Fee
1-17-02055	King	Airspace	0.03	Fee
1-17-02056	King	Airspace	0.14	Fee
1-17-02061	King	Airspace	0.289	Fee
1-17-02082	King	Airspace	3.265	Fee
1-17-02096	King	Airspace	0.768	Fee
1-17-02154	King	Airspace	1.77	Fee
1-17-02163	King	Airspace	1.059	Fee
1-17-02173	King	Unconstructed R/W	3.719	Fee
1-17-02256	King	Airspace	0.009	Fee
1-17-02291	King	Easement	0.63	Permanent Easement
1-17-02304	King	Airspace	0.006	Fee
1-17-02307	King	Airspace	0.002	Fee
1-17-02310	King	Airspace	0.004	Fee
1-17-02312	King	Airspace	0.002	Fee
1-17-02327	King	Airspace	0.405	Fee
1-17-02339	King	Airspace	6.42	Fee
1-17-02369	King	Unconstructed R/W	3.332	Fee
1-17-02371	King	Airspace	0.5	Fee
1-17-02391	King	Airspace	0.007	Fee
1-17-02398	King	Unconstructed R/W	0.39	Fee
1-17-02430	King	Airspace	0.002	Fee
1-17-02432	King	Airspace	0.007	Fee
1-17-02433	King	Airspace	0.005	Fee
1-17-02434	King	Airspace	0.003	Fee
1-17-02435	King	Airspace	0.002	Fee
1-17-02436	King	Airspace	0.002	Fee
1-17-02463	King	Airspace	0.002	Fee
1-17-02464	King	Airspace	2	Fee
1-17-02474	King	Easement	0.27	Permanent Easement
1-17-02478	King	Airspace	0.002	Fee
1-17-02498	King	Airspace	0.002	Fee
1-17-02531	King	Unconstructed R/W	0.04	Fee
1-17-02555	King	Unconstructed R/W	0.01	Fee
1-17-02604	King	Airspace	0.002	Fee
1-17-02617	King	Airspace	0.001	Lease
1-17-02618	King	Airspace	0.001	Lease
1-17-02619	King	Airspace	0.001	Lease
1-17-02620	King	Airspace	0.001	Lease
1-17-02664	King	Easement	0.771	Permanent Easement
1-17-02668	King	Airspace	0.001	Fee

INVENTORY OF LAND AS OF JULY 2013

APPENDIX F.1

Report Detail Sorted by Inventory Control No.

Inventory Control No.	County	Property Type	Acreage	Interest Held
Right of Way				
1-17-02669	King	Airspace	0.003	Fee
1-17-02670	King	Easement	0.325	Permanent Easement
1-17-02672	King	Easement	0.552	Permanent Easement
1-17-02680	King	Airspace	0.021	Fee
1-17-02681	King	Airspace	0.016	Fee
1-17-02682	King	Airspace	0.016	Fee
1-17-02683	King	Airspace	0.016	Fee
1-17-02684	King	Airspace	0.016	Fee
1-17-02685	King	Airspace	0.016	Fee
1-17-02686	King	Airspace	0.016	Fee
1-17-02687	King	Airspace	0.016	Fee
1-17-02688	King	Airspace	0.016	Fee
1-17-02692	King	Airspace	0.002	Fee
1-17-02697	King	Airspace	0.002	Fee
1-17-02698	King	Airspace	0.002	Fee
1-17-02699	King	Airspace	0.002	Fee
1-17-02700	King	Airspace	0.002	Fee
1-17-02701	King	Airspace	0.002	Fee
1-17-02715	King	Easement	5.35	Permanent Easement
1-17-02738	King	Easement	0.11	Permanent Easement
1-17-02739	King	Easement	0.184	Permanent Easement
1-17-02746	King	Easement	0.002	Permanent Easement
1-17-02747	King	Easement	0.074	Permanent Easement
1-17-02748	King	Easement	0.217	Permanent Easement
1-17-02766	King	Airspace	1	Fee
1-17-02804	King	Unconstructed R/W	0.01	Fee
1-17-02809	King	Airspace	0.004	Fee
1-17-02810	King	Airspace	0.231	Fee
1-17-02811	King	Airspace	0.04	Fee
1-17-02812	King	Airspace	0.004	Fee
1-17-02827	King	Airspace	0.06	Fee
1-17-02870	King	Airspace	0	Fee
1-17-02874	King	Easement	0.446	Permanent Easement
1-17-02977	King	Unconstructed R/W	4.46	Fee
1-17-03008	King	Unconstructed R/W	0.36	Fee
1-17-03022	King	Airspace	0.138	Fee
1-17-03057	King	Airspace	0.296	Fee
1-17-03062	King	Mitigation Site	2.06	Fee
1-17-03121	King	Landscape Area	0.49	Fee
1-17-03157	King	Unconstructed R/W	0.03	Fee
1-17-03182	King	Easement	0.028	Permanent Easement
1-17-03219	King	Airspace	0.161	Fee
1-17-03284	King	Easement	0.02	Permanent Easement
1-17-03285	King	Easement	0.02	Permanent Easement
1-17-03286	King	Easement	0.02	Permanent Easement
1-17-03287	King	Easement	0.02	Permanent Easement
1-17-03288	King	Easement	0.02	Permanent Easement
1-17-03289	King	Easement	0.02	Permanent Easement

INVENTORY OF LAND AS OF JULY 2013**APPENDIX F.1**

Report Detail Sorted by Inventory Control No.

Inventory Control No.	County	Property Type	Acreage	Interest Held
Right of Way				
1-17-03318	King	Easement	0.229	Permanent Easement
1-17-03333	King	Airspace	0.27	Fee
1-17-03356	King	Airspace	0.192	Fee
1-17-03357	King	Airspace	0.403	Fee
1-17-03403	King	Airspace	0.5	Fee
1-17-03404	King	Airspace	0.344	Fee
1-17-03428	King	Airspace	0.068	Fee
1-17-03431	King	Landscape Area	0.08	Fee
1-17-03438	King	Landscape Area	0.092	Fee
1-17-03453	King	Airspace	0.3	Fee
1-17-03463	King	Airspace	4.13	Fee
1-17-03506	King	Airspace	0.06	Fee
1-17-03507	King	Airspace	0.12	Fee
1-17-03542	King	Landscape Area	2.06	Fee
1-17-03545	King	Landscape Area	1.84	Fee
1-17-03546	King	Airspace	0.41	Fee
1-17-04014	King	Airspace	0.413	Fee
1-17-04055	King	Airspace	2	Fee
1-17-04058	King	Airspace	0.184	Fee
1-17-04112	King	Airspace	1.73	Fee
1-17-04138	King	Airspace	0.01	Fee
1-17-04144	King	Airspace	4	Fee
1-17-04178	King	Airspace	0.01	Fee
1-17-04184	King	Airspace	0.44	Fee
1-17-04264	King	Airspace	0.001	Fee
1-17-04301	King	Airspace	0.502	Fee
1-17-04302	King	Airspace	0.001	Fee
1-17-04315	King	Airspace	0.014	Fee
1-17-04464	King	Airspace	0.001	Fee
1-17-04469	King	Airspace	0.08	Fee
1-17-04490	King	Airspace	1	Fee
1-17-04491	King	Airspace	0.103	Fee
1-17-04492	King	Airspace	0.132	Fee
1-17-04493	King	Airspace	0.029	Fee
1-17-04509	King	Airspace	0.068	Fee
1-17-04559	King	Airspace	0.115	Fee
1-17-04609	King	Landscape Area	0.09	Fee
1-17-04617	King	Unconstructed R/W	0.059	Fee
1-17-04623	King	Airspace	1.205	Fee
1-17-04649	King	Airspace	0.16	Fee
1-17-04702	King	Airspace	0.005	Fee
1-17-04703	King	Airspace	0.013	Fee
1-17-04739	King	Unconstructed R/W	0.01	Fee
1-17-04770	King	Airspace	0.313	Fee
1-17-04771	King	Airspace	0.5	Fee
1-17-04775	King	Airspace	0.25	Fee
1-17-04793	King	Airspace	0.25	Fee
1-17-04819	King	Airspace	1.052	Fee

INVENTORY OF LAND AS OF JULY 2013

APPENDIX F.1

Report Detail Sorted by Inventory Control No.

Inventory Control No.	County	Property Type	Acreage	Interest Held
Right of Way				
1-17-04822	King	Easement	0.004	Permanent Easement
1-17-04831	King	Airspace	0.045	Fee
1-17-04842	King	Airspace	0.001	Fee
1-17-04843	King	Airspace	0.001	Fee
1-17-04844	King	Airspace	0.001	Fee
1-17-04862	King	Airspace	0	Fee
1-17-04863	King	Airspace	0.007	Fee
1-17-04874	King	Airspace	0.004	Fee
1-17-04877	King	Airspace	0.001	Fee
1-17-04883	King	Airspace	0.4	Fee
1-17-04891	King	Airspace	0.01	Fee
1-17-04905	King	Airspace	0.102	Fee
1-17-04909	King	Airspace	0.165	Fee
1-17-04923	King	Airspace	0.001	Fee
1-17-04924	King	Airspace	0.001	Fee
1-17-04925	King	Airspace	0.001	Fee
1-17-04932	King	Airspace	0.001	Fee
1-17-04948	King	Airspace	19	Fee
1-17-04958	King	Airspace	1	Fee
1-17-04959	King	Access Rights	0.07	Fee
1-17-04981	King	Airspace	0.079	Fee
1-17-04991	King	Airspace	10	Fee
1-17-05031	King	Airspace	0.229	Fee
1-17-05050	King	Mitigation Site	0.471	Fee
1-17-05059	King	Airspace	0.25	Fee
1-17-05077	King	Airspace	0.035	Fee
1-17-05109	King	Airspace	1.11	Fee
1-17-05114	King	Airspace	0.287	Fee
1-17-05118	King	Airspace	0.001	Fee
1-17-05127	King	Airspace	0.25	Fee
1-17-05130	King	Airspace	0.001	Fee
1-17-05178	King	Easement	0.114	Permanent Easement
1-17-05200	King	Mitigation Site	0.42	Fee
1-17-05219	King	Unconstructed R/W	2.33	Fee
1-17-05220	King	Mitigation Site	0.269	Fee
1-17-05222	King	Airspace	0.001	Fee
1-17-05244	King	Mitigation Site	0.271	Fee
1-17-05262	King	Airspace	0.028	Fee
1-17-05267	King	Airspace	7.435	Fee
1-17-05277	King	Airspace	1	Fee
1-17-05290	King	Unconstructed R/W	0.44	Fee
1-17-05291	King	Airspace	1.346	Fee
1-17-05307	King	Landscape Area	0.68	Fee
1-17-05322	King	Airspace	3.23	Fee
1-17-05325	King	Airspace	0.037	Fee
1-17-05329	King	Landscape Area	0.11	Fee
1-17-05334	King	Unconstructed R/W	0.001	Fee
1-17-05343	King	Wetlands	6.07	Fee

INVENTORY OF LAND AS OF JULY 2013

APPENDIX F.1

Report Detail Sorted by Inventory Control No.

Inventory Control No.	County	Property Type	Acreage	Interest Held
Right of Way				
1-17-05422	King	Easement	0.137	Permanent Easement
1-17-05425	King	Airspace	0.065	Fee
1-17-05428	King	Airspace	10.444	Fee
1-17-05449	King	Mitigation Site	0.413	Fee
1-17-05454	King	Easement	0.12	Permanent Easement
1-17-05455	King	Easement	0.26	Permanent Easement
1-17-05456	King	Easement	0.03	Permanent Easement
1-17-05457	King	Unconstructed R/W	8.02	Fee
1-17-05461	King	Wetlands	0.62	Fee
1-17-05463	King	Unconstructed R/W	0.31	Fee
1-17-05464	King	Easement	0.081	Permanent Easement
1-17-05465	King	Easement	0.01	Permanent Easement
1-17-05466	King	Easement	0.001	Permanent Easement
1-17-05478	King	Easement	0.114	Permanent Easement
1-17-05480	King	Unconstructed R/W	0.987	Permanent Easement
1-17-05483	King	Unconstructed R/W	0.005	Permanent Easement
1-17-05485	King	Wetlands	2.65	Fee
1-17-05486	King	Wetlands	5.15	Fee
1-17-05488	King	Mitigation Site	0.9	Fee
1-17-05489	King	Wetlands	4.91	Permanent Easement
1-17-05497	King	Unconstructed R/W	13.07	Fee
1-17-05499	King	Airspace	2.366	Fee
1-17-05502	King	Airspace	0.015	Fee
1-17-05512	King	Airspace	5	Fee
1-17-05519	King	Unconstructed R/W	2.94	Fee
1-17-05525	King	Airspace	0.1	Fee
1-17-05547	King	Unconstructed R/W	0.52	Fee
1-17-05551	King	Easement	1.09	Permanent Easement
1-17-05554	King	Easement	0.07	Permanent Easement
1-17-05555	King	Easement	0.12	Permanent Easement
1-17-05556	King	Easement	0.03	Permanent Easement
1-17-05557	King	Easement	0.03	Permanent Easement
1-17-05558	King	Easement	0.09	Permanent Easement
1-17-05559	King	Easement	0.25	Permanent Easement
1-17-05561	King	Easement	1.37	Permanent Easement
1-17-05565	King	Unconstructed R/W	0.372	Fee
1-17-05573	King	Easement	0.103	Permanent Easement
1-17-05574	King	Easement	0.091	Permanent Easement
1-17-05576	King	Unconstructed R/W	5.35	Fee
1-17-05583	King	Unconstructed R/W	1	Fee
1-17-05593	King	Wetlands	4.06	Fee
1-17-05595	King	Unconstructed R/W	1.19	Fee
1-17-05596	King	Airspace	0.001	Fee
1-17-05604	King	Airspace	0.022	Fee
1-17-05605	King	Airspace	0.022	Fee
1-17-05606	King	Airspace	0.022	Fee
1-17-05623	King	Airspace	0.358	Fee
1-17-05624	King	Mitigation Site	6.021	Fee

INVENTORY OF LAND AS OF JULY 2013

APPENDIX F.1

Report Detail Sorted by Inventory Control No.

Inventory Control No.	County	Property Type	Acreage	Interest Held
Right of Way				
1-17-05641	King	Wetlands	2.27	Fee
1-17-05649	King	Unconstructed R/W	0.43	Fee
1-17-05663	King	Airspace	2.159	Fee
1-17-05675	King	Airspace	0.009	Fee
1-17-05679	King	Airspace	3.96	Fee
1-17-05718	King	Easement	0.01	Permanent Easement
1-17-05720	King	Wetlands	2.53	Fee
1-17-05724	King	Unconstructed R/W	0.16	Fee
1-17-05731	King	Unconstructed R/W	0.36	Fee
1-17-05735	King	Unconstructed R/W	0.494	Fee
1-17-05737	King	Unconstructed R/W	0.39	Fee
1-17-05743	King	Unconstructed R/W	0.61	Fee
1-17-05744	King	Unconstructed R/W	0.9	Fee
1-17-05755	King	Airspace	1.17	Fee
1-17-05784	King	Unconstructed R/W	0.55	Fee
1-17-05785	King	Airspace	0.516	Fee
1-17-05807	King	Airspace	2.13	Fee
1-17-05808	King	Airspace	0.392	Fee
1-17-05811	King	Easement	0.068	Permanent Easement
1-17-05812	King	Airspace	0.499	Fee
1-17-05819	King	Airspace	0.001	Fee
1-17-05825	King	Airspace	0.247	Fee
1-17-05829	King	Unconstructed R/W	1.25	Fee
1-17-05836	King	Airspace	0.027	Fee
1-17-05852	King	Airspace	0.037	Fee
1-17-05853	King	Airspace	2	Fee
1-17-05874	King	Easement	0.992	Permanent Easement
1-17-05875	King	Access Rights	0	Fee
1-17-05876	King	Airspace	0.005	Fee
1-17-05885	King	Airspace	0.208	Fee
1-17-05957	King	Airspace	0.066	Fee
1-17-05972	King	Airspace	0.02	Fee
1-17-05977	King	Wetlands	0.39	Fee
1-17-05991	King	Access Rights	0.137	Permanent Easement
1-17-06005	King	Unconstructed R/W	0.65	Fee
1-17-06006	King	Wetlands	2.306	Fee
1-17-06027	King	Airspace	0.12	Fee
1-17-06028	King	Airspace	0.009	Fee
1-17-06030	King	Airspace	0.06	Fee
1-17-06043	King	Airspace	0.143	Fee
1-17-06082	King	Access Rights	0.121	Permanent Easement
1-17-06084	King	Unconstructed R/W	0.059	Fee
1-17-06095	King	Airspace	0	Fee
1-17-06143	King	Airspace	0.007	Fee
1-17-06149	King	Airspace	0.781	Lease
1-17-06184	King	Airspace	0.057	Fee
1-17-06206	King	Airspace	0.005	Fee
1-17-06216	King	Wetlands	1.894	Fee

INVENTORY OF LAND AS OF JULY 2013

APPENDIX F.1

Report Detail Sorted by Inventory Control No.

Inventory Control No.	County	Property Type	Acreage	Interest Held
Right of Way				
1-17-06249	King	Airspace	0.066	Fee
1-17-06270	King	Access Rights	0.003	Permanent Easement
1-17-06271	King	Access Rights	0.003	Permanent Easement
1-17-06272	King	Access Rights	0.003	Permanent Easement
1-17-06311	King	Wetlands	30.28	Permanent Easement
1-17-06312	King	Wetlands	0.604	Fee
1-17-06315	King	Access Rights	0	Permanent Easement
1-17-06321	King	Access Rights	0	Permanent Easement
1-17-06340	King	Airspace	0.009	Fee
1-17-06351	King	Unconstructed R/W	0.507	Lease
1-17-06357	King	Airspace	0.052	Fee
1-17-06359	King	Wetlands	4.77	Fee
1-17-06362	King	Wetlands	0.661	Fee
1-17-06382	King	Unconstructed R/W	0.635	Fee
1-17-06383	King	Wetlands	4	Fee
1-17-06413	King	Airspace	0.009	Fee
1-17-06431	King	Unconstructed R/W	0.518	Fee
1-17-06449	King	Unconstructed R/W	3.689	Fee
1-17-06492	King	Unconstructed R/W	0.771	Fee
1-17-06552	King	Wetlands	10.036	Fee
1-17-06553	King	Airspace	1.049	Fee
1-17-06554	King	Airspace	2.204	Fee
1-17-06560	King	Wetlands	30.61	Fee
1-17-06568	King	Airspace	0.003	Fee
1-17-06571	King	Unconstructed R/W	0.428	Fee
1-17-06573	King	Unconstructed R/W	0.096	Fee
1-17-06574	King	Unconstructed R/W	0.258	Fee
1-17-06586	King	Unconstructed R/W	4.222	Fee
1-17-06596	King	Access Rights	0.009	Fee
1-17-06601	King	Wetlands	0.261	Fee
1-17-06606	King	Easement	0.006	Permanent Easement
1-17-06621	King	Airspace	4.7	Fee
1-17-06633	King	Airspace	0.423	Fee
1-17-06638	King	Access Rights	0.001	Fee
1-17-06648	King	Wetlands	2.126	Fee
1-17-06660	King	Easement	5.924	Permanent Easement
1-17-06663	King	Wetlands	0.649	Fee
1-17-06678	King	Easement	44.68	Permanent Easement
1-17-06686	King	Unconstructed R/W	0.067	Fee
1-17-06693	King	Landscape Area	0.287	Permanent Easement
1-17-06696	King	Airspace	0.163	Fee
1-17-06698	King	Airspace	0.977	Fee
1-17-06720	King	Airspace	0.092	Fee
1-17-06724	King	Wetlands	6	Fee
1-17-06761	King	Access Rights	0.005	Permanent Easement
1-17-06835	King	Airspace	0.005	Fee
1-17-06836	King	Airspace	0.005	Fee
1-17-06841	King	Unconstructed R/W	2.16	Fee

INVENTORY OF LAND AS OF JULY 2013

APPENDIX F.1

Report Detail Sorted by Inventory Control No.

Inventory Control No.	County	Property Type	Acreage	Interest Held
Right of Way				
1-17-06864	King	Airspace	0.289	Fee
1-17-06866	King	Access Rights	0.854	Fee
1-17-06877	King	Landscape Area	0	Fee
1-17-06909	King	Airspace	1.202	Fee
1-17-06912	King	Airspace	0.01	Fee
1-17-06948	King	Unconstructed R/W	0.3	Fee
1-17-06949	King	Unconstructed R/W	0.177	Fee
1-17-06950	King	Unconstructed R/W	0.766	Fee
1-17-06952	King	Unconstructed R/W	0.249	Fee
1-17-06967	King	Airspace	36.71	Lease
1-17-06970	King	Airspace	7.5	Fee
1-17-06984	King	Unconstructed R/W	0.008	Fee
1-17-06992	King	Unconstructed R/W	0.33	Fee
1-17-07004	King	Unconstructed R/W	0.156	Fee
1-17-07026	King	Unconstructed R/W	0.208	Fee
1-17-07027	King	Unconstructed R/W	0.177	Fee
1-17-07030	King	Unconstructed R/W	0.26	Fee
1-17-07031	King	Unconstructed R/W	0.037	Fee
1-17-07046	King	Unconstructed R/W	0.048	Fee
1-17-07051	King	Airspace	0.097	Fee
1-17-07059	King	Unconstructed R/W	0.029	Fee
1-17-07065	King	Easement	0.081	Permanent Easement
1-17-07077	King	Unconstructed R/W	0.192	Fee
1-17-07078	King	Unconstructed R/W	0.199	Fee
1-17-07087	King	Wetlands	16.71	Fee
1-17-07092	King	Unconstructed R/W	0.206	Fee
1-17-07093	King	Unconstructed R/W	0.285	Fee
1-17-07095	King	Unconstructed R/W	0.27	Fee
1-17-07096	King	Unconstructed R/W	0.235	Fee
1-17-07098	King	Unconstructed R/W	0.197	Fee
1-17-07101	King	Unconstructed R/W	0.023	Fee
1-17-07103	King	Unconstructed R/W	0.214	Fee
1-17-07104	King	Unconstructed R/W	0.128	Fee
1-17-07108	King	Unconstructed R/W	0.703	Fee
1-17-07112	King	Unconstructed R/W	0.223	Fee
1-17-07116	King	Unconstructed R/W	0.335	Fee
1-17-07119	King	Unconstructed R/W	0.193	Fee
1-17-07125	King	Unconstructed R/W	0.065	Fee
1-17-07136	King	Unconstructed R/W	0.234	Fee
1-17-07138	King	Unconstructed R/W	0.133	Fee
1-17-07141	King	Airspace	0.482	Fee
1-17-07146	King	Unconstructed R/W	0.52	Fee
1-17-07147	King	Unconstructed R/W	0.2	Fee
1-17-07152	King	Unconstructed R/W	0.172	Fee
1-17-07159	King	Wetlands	3.67	Fee
1-17-07160	King	Unconstructed R/W	4.72	Fee
1-17-07161	King	Unconstructed R/W	0.43	Fee
1-17-07162	King	Access Rights	15	Temporary Easement

INVENTORY OF LAND AS OF JULY 2013

APPENDIX F.1

Report Detail Sorted by Inventory Control No.

Inventory Control No.	County	Property Type	Acreage	Interest Held
Right of Way				
1-17-07170	King	Airspace	0.482	Lease
1-17-07178	King	Unconstructed R/W	0.188	Fee
1-17-07185	King	Easement	0	Permanent Easement
1-17-07199	King	Landscape Area	0	Fee
1-17-07206	King	Airspace	0.005	Lease
1-17-07208	King	Unconstructed R/W	0.026	Fee
1-17-07243	King	Airspace	0.1	Fee
1-17-07248	King	Operating Right of Way	0.069	Fee
1-17-07269	King	Wetlands	5.99	Fee
1-17-07296	King	Unconstructed R/W	0.54	Fee
1-17-07300	King	Airspace	0.001	Lease
1-17-07307	King	Airspace	0.431	Fee
1-17-07322	King	Unconstructed R/W	0.006	Fee
1-17-07345	King	Airspace	0.014	Fee
1-17-07377	King	Unconstructed R/W	3.58	Fee
1-17-07378	King	Unconstructed R/W	0.131	Fee
1-17-07380	King	Airspace	1.446	Fee
1-17-07382	King	Landscape Area	0.45	Fee
1-17-07389	King	Airspace	0.003	Fee
1-17-07395	King	Unconstructed R/W	0.46	Fee
1-17-07396	King	Unconstructed R/W	0.57	Fee
1-17-07397	King	Unconstructed R/W	0.57	Fee
1-17-07408	King	Unconstructed R/W	0.41	Fee
1-17-07419	King	Unconstructed R/W	0.131	Fee
1-17-07427	King	Unconstructed R/W	0.176	Fee
1-17-07429	King	Unconstructed R/W	0.28	Fee
1-17-07431	King	Unconstructed R/W	0.02	Fee
1-17-07432	King	Unconstructed R/W	0.095	Fee
1-17-07433	King	Unconstructed R/W	0.65	Fee
1-17-07436	King	Unconstructed R/W	0.26	Fee
1-17-07448	King	Unconstructed R/W	0	Fee
1-17-07459	King	Unconstructed R/W	0.23	Fee
1-17-07463	King	Unconstructed R/W	0	Fee
1-17-07475	King	Unconstructed R/W	0	Fee
1-17-07477	King	Easement	0.072	Permanent Easement
1-17-07491	King	Potential Wetland	0.086	Fee
1-17-07497	King	Easement	0.06	Fee
1-17-07505	King	Airspace	1.25	Fee
1-17-07514	King	Unconstructed R/W	0	Fee
1-17-07523	King	Unconstructed R/W	1.237	Fee
1-17-07530	King	Unconstructed R/W	1.639	Fee
1-17-07533	King	Unconstructed R/W	0.009	Fee
1-17-07535	King	Airspace	23	Fee
1-17-07539	King	Airspace	0.079	Fee
1-17-07544	King	Unconstructed R/W	0.115	Fee
1-17-07545	King	Unconstructed R/W	0.192	Fee
1-17-07546	King	Unconstructed R/W	0.188	Fee
1-17-07547	King	Unconstructed R/W	0.197	Fee

INVENTORY OF LAND AS OF JULY 2013

APPENDIX F.1

Report Detail Sorted by Inventory Control No.

Inventory Control No.	County	Property Type	Acreage	Interest Held
Right of Way				
1-17-07549	King	Unconstructed R/W	2.3	Fee
1-17-07550	King	Unconstructed R/W	1.57	Fee
1-17-07551	King	Unconstructed R/W	0.583	Fee
1-17-07557	King	Unconstructed R/W	0.02	Fee
1-17-07558	King	Landscape Area	5	Fee
1-17-07561	King	Unconstructed R/W	0.012	Fee
1-17-07597	King	Unconstructed R/W	0.126	Fee
1-17-07598	King	Unconstructed R/W	0.216	Fee
1-17-07600	King	Unconstructed R/W	0.212	Fee
1-17-07601	King	Unconstructed R/W	0.209	Fee
1-17-07602	King	Unconstructed R/W	0.35	Fee
1-17-07605	King	Unconstructed R/W	0.318	Fee
1-17-07610	King	Unconstructed R/W	0.238	Fee
1-17-07612	King	Unconstructed R/W	1.444	Fee
1-17-07613	King	Unconstructed R/W	0.615	Fee
1-17-07614	King	Unconstructed R/W	0.212	Fee
1-17-07615	King	Unconstructed R/W	0.216	Fee
1-17-07616	King	Unconstructed R/W	0.33	Fee
1-17-07617	King	Unconstructed R/W	0	Fee
1-17-07618	King	Unconstructed R/W	0.091	Fee
1-17-07619	King	Unconstructed R/W	0.118	Fee
1-17-07626	King	Unconstructed R/W	0.287	Temporary Easement
1-17-07649	King	Airspace	0.23	Fee
1-17-07652	King	Airspace	0.23	Fee
1-17-07656	King	Potential Wetland	1.61	Fee
1-17-07681	King	Landscape Area	0.479	Fee
1-17-07682	King	Landscape Area	0.562	Fee
1-17-07683	King	Landscape Area	0.665	Fee
1-17-07684	King	Landscape Area	0.328	Fee
1-17-07704	King	Unconstructed R/W	0.197	Fee
1-17-07706	King	Unconstructed R/W	1.65	Fee
1-17-07720	King	Unconstructed R/W	0.219	Fee
1-17-07759	King	Unconstructed R/W	0.643	Fee
1-17-07767	King	Unconstructed R/W	3	Fee
1-17-07789	King	Landscape Area	0.134	Fee
1-17-07791	King	Unconstructed R/W	0.793	Fee
1-17-07800	King	Airspace	0.363	Fee
1-17-07805	King	Airspace	0.107	Fee
1-17-07835	King	Airspace	0.005	Fee
1-17-07841	King	Unconstructed R/W	7.795	Fee
1-17-07857	King	Unconstructed R/W	1.17	Fee
1-17-07858	King	Airspace	0.009	Fee
1-17-07866	King	Unconstructed R/W	0.034	Fee
1-17-07868	King	Airspace	0.014	Fee
1-17-07870	King	Airspace	0.29	Fee
1-17-07888	King	Unconstructed R/W	0.1	Fee
1-17-07890	King	Unconstructed R/W	0.73	Fee
1-17-07891	King	Unconstructed R/W	2.48	Fee

INVENTORY OF LAND AS OF JULY 2013

APPENDIX F.1

Report Detail Sorted by Inventory Control No.

Inventory Control No.	County	Property Type	Acreage	Interest Held
Right of Way				
1-17-07917	King	Airspace	31.6	Fee
1-17-07937	King	Unconstructed R/W	0.092	Fee
1-17-07953	King	Unconstructed R/W	0.134	Fee
1-17-07955	King	Unconstructed R/W	0.062	Fee
1-17-07964	King	Unconstructed R/W	0.117	Fee
1-17-07976	King	Unconstructed R/W	3	Fee
1-17-07979	King	Unconstructed R/W	0.186	Fee
1-17-07981	King	Unconstructed R/W	0	Fee
1-17-07982	King	Unconstructed R/W	0.514	Fee
1-17-07984	King	Unconstructed R/W	0.37	Fee
1-17-07985	King	Unconstructed R/W	0.66	Fee
1-17-07990	King	Airspace	0.562	Fee
1-17-07991	King	Unconstructed R/W	5.139	Fee
1-17-07992	King	Unconstructed R/W	12.93	Fee
1-17-07994	King	Unconstructed R/W	0.01	Fee
1-17-07995	King	Airspace	0.689	Fee
1-17-07996	King	Unconstructed R/W	0.65	Fee
1-17-07997	King	Unconstructed R/W	0.044	Fee
1-17-08021	King	Wetlands	0.643	Fee
1-17-08026	King	Unconstructed R/W	0.191	Fee
1-17-08038	King	Unconstructed R/W	0.345	Fee
1-17-08067	King	Unconstructed R/W	1.4	Fee
1-17-08072	King	Unconstructed R/W	0.37	Fee
1-17-08080	King	Unconstructed R/W	0.045	Fee
1-17-08090	King	Unconstructed R/W	0.65	Fee
1-17-08096	King	Airspace	0.292	Fee
1-17-08101	King	Unconstructed R/W	0.082	Fee
1-17-08102	King	Unconstructed R/W	0.185	Fee
1-17-08104	King	Unconstructed R/W	0.248	Fee
1-17-08109	King	Unconstructed R/W	0.82	Fee
1-17-08129	King	Unconstructed R/W	0.115	Fee
1-17-08131	King	Unconstructed R/W	0.39	Fee
1-17-08140	King	Unconstructed R/W	0.204	Fee
1-17-08157	King	Wetlands	3.38	Fee
1-17-08162	King	Wetlands	1.6	Fee
1-17-08215	King	Airspace	0.145	Fee
1-17-08232	King	Airspace	0.197	Fee
1-17-08233	King	Airspace	0.184	Fee
1-17-08255	King	Airspace	0.005	Fee
1-17-08294	King	Unconstructed R/W	0.122	Fee
1-17-08295	King	Unconstructed R/W	0.108	Fee
1-17-08306	King	Unconstructed R/W	0.007	Permanent Easement
1-17-08309	King	Unconstructed R/W	0.078	Fee
1-17-08326	King	Unconstructed R/W	1.023	Fee
1-17-08356	King	Unconstructed R/W	1.249	Fee
1-17-08357	King	Unconstructed R/W	0.417	Fee
1-17-08358	King	Access Rights	0	Fee
1-17-08360	King	Unconstructed R/W	0.643	Fee

INVENTORY OF LAND AS OF JULY 2013

APPENDIX F.1

Report Detail Sorted by Inventory Control No.

Inventory Control No.	County	Property Type	Acreage	Interest Held
Right of Way				
1-17-08361	King	Unconstructed R/W	0.243	Fee
1-17-08362	King	Unconstructed R/W	0.678	Fee
1-17-08363	King	Unconstructed R/W	0.083	Fee
1-17-08364	King	Unconstructed R/W	0.022	Fee
1-17-08370	King	Easement	0.001	Permanent Easement
1-17-08377	King	Unconstructed R/W	6.81	Fee
1-17-08393	King	Unconstructed R/W	54.55	Fee
1-17-08403	King	Unconstructed R/W	0.23	Fee
1-17-08406	King	Unconstructed R/W	18.76	Fee
1-17-08407	King	Unconstructed R/W	3.236	Fee
1-17-08408	King	Unconstructed R/W	1.131	Fee
1-17-08409	King	Unconstructed R/W	0.448	Fee
1-17-08418	King	Unconstructed R/W	1.284	Fee
1-17-08440	King	Mitigation Site	1.13	Fee
1-17-08441	King	Wetlands	1.82	Fee
1-17-08442	King	Unconstructed R/W	0.04	Fee
1-17-08443	King	Unconstructed R/W	0.005	Fee
1-17-08444	King	Unconstructed R/W	0.199	Fee
1-17-08445	King	Unconstructed R/W	0.197	Fee
1-17-08448	King	Unconstructed R/W	5.37	Fee
1-17-08449	King	Unconstructed R/W	3.46	Fee
1-17-08450	King	Unconstructed R/W	0.12	Fee
1-17-08451	King	Unconstructed R/W	5.8	Fee
1-17-08472	King	Easement	0.079	Permanent Easement
1-17-08490	King	Easement	0.24	Permanent Easement
1-17-08491	King	Unconstructed R/W	0.252	Fee
1-17-08518	King	Unconstructed R/W	0	Fee
1-17-08520	King	Airspace	0.51	Fee
1-17-08548	King	Landscape Area	23.35	Fee
1-17-08551	King	Landscape Area	44.74	Fee
1-17-08563	King	Airspace	0.04	Fee
1-17-08598	King	Airspace	0.014	Fee
1-17-08664	King	Access Rights	0.101	Fee
1-17-08674	King	Unconstructed R/W	3.44	Fee
1-17-08679	King	Unconstructed R/W	0.04	Fee
1-17-08680	King	Unconstructed R/W	0.067	Fee
1-17-08682	King	Wetlands	0.247	Fee
1-17-08737	King	Easement	0.029	Permanent Easement
1-17-08744	King	Unconstructed R/W	0	Fee
1-17-08803	King	Airspace	0	Fee
1-17-08829	King	Airspace	1.25	Fee
1-17-08872	King	Airspace	0	Fee
1-17-08890	King	Easement	0.005	Permanent Easement
1-17-08903	King	Encroachment	0.33	Fee
1-17-08905	King	Easement	0.363	Permanent Easement
1-17-08945	King	Airspace	0.034	Fee
1-17-08965	King	Unconstructed R/W	0.001	Fee
1-17-08966	King	Access Rights	0	Fee

INVENTORY OF LAND AS OF JULY 2013

APPENDIX F.1

Report Detail Sorted by Inventory Control No.

Inventory Control No.	County	Property Type	Acreage	Interest Held
Right of Way				
1-17-08967	King	Unconstructed R/W	0.03	Fee
1-17-08968	King	Unconstructed R/W	0.036	Fee
1-17-08969	King	Unconstructed R/W	0.237	Fee
1-17-08970	King	Easement	0.032	Permanent Easement
1-17-08971	King	Easement	0.016	Permanent Easement
1-17-08972	King	Easement	0.01	Permanent Easement
1-17-08973	King	Unconstructed R/W	0.108	Fee
1-17-08974	King	Unconstructed R/W	0.51	Fee
1-17-08975	King	Unconstructed R/W	0.234	Fee
1-17-08982	King	Unconstructed R/W	0	Fee
1-17-08987	King	Easement	0.035	Fee
1-17-09023	King	Landscape Area	0.333	Fee
1-17-09052	King	Easement	0	Permanent Easement
1-17-09074	King	Unconstructed R/W	0.031	Fee
1-17-09094	King	Easement	0.346	Permanent Easement
1-17-09163	King	Unconstructed R/W	0.39	Fee
1-17-09178	King	Access Rights	1.183	Fee
1-17-09179	King	Access Rights	4.957	Fee
1-17-09180	King	Access Rights	2.17	Fee
1-17-09205	King	Airspace	0	Fee
1-17-09214	King	Airspace	0.455	Fee
1-17-09241	King	Easement	0.5	Permanent Easement
1-17-09244	King	Unconstructed R/W	1.767	Fee
1-17-09250	King	Airspace	0.669	Fee
1-17-09251	King	Airspace	0.876	Fee
1-17-09264	King	Unconstructed R/W	0.417	Fee
1-17-09277	King	Unconstructed R/W	80	Fee
1-17-09280	King	Airspace	0	Fee
1-17-09303	King	Easement	0	Permanent Easement
1-17-09304	King	Easement	0	Permanent Easement
1-17-09305	King	Mitigation Site	0.27	Fee
1-17-09306	King	Easement	0	Permanent Easement
1-17-09312	King	Unconstructed R/W	80	Fee
1-17-09349	King	Wetlands	2.38	Fee
1-17-09350	King	Mitigation Site	4.813	Fee
1-17-09367	King	Airspace	0	Fee
1-17-09387	King	Access Rights	0	Fee
1-17-09394	King	Easement	0	Permanent Easement
1-17-09429	King	Unconstructed R/W	0	Fee
1-17-09430	King	Operating Right of Way	0.505	Fee
1-17-09435	King	Encroachment	0	Fee
1-17-09436	King	Airspace	0.069	Fee
1-17-09445	King	Operating Right of Way	0.551	Fee
1-17-09448	King	Airspace	0.005	Fee
1-17-09459	King	Operating Right of Way	0	Fee
1-17-09472	King	Airspace	0.1	Fee
1-17-09485	King	Airspace	0	Fee
1-17-09488	King	Airspace	0.034	Fee

INVENTORY OF LAND AS OF JULY 2013

APPENDIX F.1

Report Detail Sorted by Inventory Control No.

Inventory Control No.	County	Property Type	Acreage	Interest Held
Right of Way				
1-17-09494	King	Airspace	0.385	Fee
1-17-09497	King	Encroachment	0.177	Fee
1-17-09525	King	Encroachment	0.017	Fee
1-17-09526	King	Airspace	1.74	Fee
1-17-09533	King	Access Rights	0.006	Fee
1-17-09534	King	Unconstructed R/W	1.49	Fee
1-17-09551	King	Access Rights	0.016	Fee
1-17-09577	King	Mitigation Site	7.535	Fee
1-17-09595	King	Easement	0.009	Fee
1-17-09599	King	Airspace	0.258	Fee
1-17-09635	King	Airspace	0	Fee
1-17-09637	King	Airspace	0.018	Fee
1-17-09655	King	Airspace	214	Fee
1-17-09663	King	Unconstructed R/W	2.1	Fee
1-17-09664	King	Unconstructed R/W	0	Fee
1-17-09665	King	Temporary Construction Easement	0.026	Temporary Easement
1-17-09666	King	Unconstructed R/W	0.034	Fee
1-17-09667	King	Temporary Construction Easement	0.025	Temporary Easement
1-17-09668	King	Easement	0.187	Permanent Easement
1-17-09669	King	Temporary Construction Easement	0	Temporary Easement
1-17-09670	King	Easement	0.012	Temporary Easement
1-17-09671	King	Easement	0.02	Temporary Easement
1-17-09672	King	Unconstructed R/W	0.148	Fee
1-17-09673	King	Unconstructed R/W	0.034	Fee
1-17-09674	King	Easement	0.137	Permanent Easement
1-17-09675	King	Unconstructed R/W	0.026	Fee
1-17-09676	King	Easement	0.082	Temporary Easement
1-17-09677	King	Unconstructed R/W	0.017	Fee
1-17-09678	King	Easement	0.051	Temporary Easement
1-17-09679	King	Easement	0.015	Temporary Easement
1-17-09680	King	Easement	0.012	Temporary Easement
1-17-09681	King	Easement	0.022	Temporary Easement
1-17-09682	King	Easement	0.039	Permanent Easement
1-17-09683	King	Easement	0.014	Temporary Easement
1-17-09684	King	Easement	0.001	Temporary Easement
1-17-09685	King	Unconstructed R/W	0.031	Fee
1-17-09686	King	Unconstructed R/W	0.17	Fee
1-17-09687	King	Easement	0.192	Permanent Easement
1-17-09688	King	Easement	0.167	Temporary Easement
1-17-09689	King	Unconstructed R/W	0.107	Fee
1-17-09690	King	Easement	0.283	Temporary Easement
1-17-09691	King	Unconstructed R/W	0.159	Fee
1-17-09692	King	Easement	0.118	Temporary Easement
1-17-09693	King	Unconstructed R/W	0.093	Fee
1-17-09694	King	Easement	0.048	Temporary Easement
1-17-09695	King	Easement	0.002	Permanent Easement
1-17-09696	King	Easement	0.012	Permanent Easement
1-17-09697	King	Easement	0.07	Temporary Easement

INVENTORY OF LAND AS OF JULY 2013

APPENDIX F.1

Report Detail Sorted by Inventory Control No.

Inventory Control No.	County	Property Type	Acreage	Interest Held
Right of Way				
1-17-09698	King	Easement	0.015	Temporary Easement
1-17-09699	King	Easement	0.049	Temporary Easement
1-17-09700	King	Easement	0.047	Permanent Easement
1-17-09701	King	Easement	0.024	Temporary Easement
1-17-09702	King	Easement	0.087	Temporary Easement
1-17-09703	King	Easement	0.026	Permanent Easement
1-17-09704	King	Easement	0.023	Temporary Easement
1-17-09705	King	Easement	0.022	Temporary Easement
1-17-09706	King	Easement	0.007	Temporary Easement
1-17-09707	King	Unconstructed R/W	1.582	Fee
1-17-09708	King	Easement	0.008	Temporary Easement
1-17-09709	King	Easement	0.009	Temporary Easement
1-17-09710	King	Unconstructed R/W	31.997	Fee
1-17-09711	King	Unconstructed R/W	0.004	Fee
1-17-09712	King	Access Rights	0	Fee
1-17-09713	King	Easement	0	Temporary Easement
1-17-09715	King	Unconstructed R/W	2.06	Fee
1-17-09716	King	Easement	0.063	Permanent Easement
1-17-09717	King	Easement	0	Permanent Easement
1-17-09718	King	Easement	0	Temporary Easement
1-17-09719	King	Easement	0	Temporary Easement
1-17-09720	King	Easement	6.204	Temporary Easement
1-17-09721	King	Easement	10.86	Temporary Easement
1-17-09801	King	Easement	0.227	Permanent Easement
1-17-09811	King	Airspace	0.033	Fee
1-17-09818	King	Mitigation Site	0	NULL
1-17-09846	King	Airspace	0	Fee
1-17-09847	King	Airspace	1.528	Fee
1-17-09864	King	Unconstructed R/W	18.1	Fee
1-17-09870	King	Unconstructed R/W	8.365	Fee
1-17-09871	King	Unconstructed R/W	1.411	Fee
1-17-09897	King	Airspace	0.225	Fee
1-17-09902	King	Unconstructed R/W	0.021	Fee
1-17-09903	King	Easement	0.129	Permanent Easement
1-17-09906	King	Airspace	0.075	Fee
1-17-09925	King	Unconstructed R/W	0.893	Fee
1-17-09933	King	Operating Right of Way	1.703	Fee
1-17-09935	King	Encroachment	0.007	Fee
1-17-09944	King	Unconstructed R/W	7.485	Fee
1-17-09952	King	Unconstructed R/W	0.228	Fee
1-17-09955	King	Easement	0	Permanent Easement
1-17-09982	King	Unconstructed R/W	0.265	Fee
1-17-10055	King	Unconstructed R/W	0.134	Fee
1-17-10124	King	Airspace	0.061	Fee
1-17-10146	King	Easement	0	Fee
1-17-10165	King	Unconstructed R/W	0.242	Fee
1-17-10167	King	Unconstructed R/W	0	Fee
1-17-10169	King	Airspace	0	Fee

INVENTORY OF LAND AS OF JULY 2013

APPENDIX F.1

Report Detail Sorted by Inventory Control No.

Inventory Control No.	County	Property Type	Acreage	Interest Held
Right of Way				
1-17-10175	King	Easement	0.636	Permanent Easement
1-17-10219	King	Operating Right of Way	0.108	Fee
1-17-10222	King	Easement	0.086	Permanent Easement
1-17-10227	King	Easement	0.008	Permanent Easement
1-17-10229	King	Unconstructed R/W	0.005	Permit
1-17-10230	King	Temporary Construction Easement	0.058	Temporary Easement
1-17-10231	King	Easement	0.003	Permanent Easement
1-17-10233	King	Temporary Construction Easement	0	Temporary Easement
1-17-10234	King	Easement	0.046	Permanent Easement
1-17-10235	King	Temporary Construction Easement	0.057	Temporary Easement
1-17-10241	King	Unconstructed R/W	0	NULL
1-17-10261	King	Encroachment	0.058	Fee
1-17-10276	King	Temporary Construction Easement	0.264	Temporary Easement
1-17-10277	King	Temporary Construction Easement	0.197	Temporary Easement
1-17-10278	King	Temporary Construction Easement	0.004	Temporary Easement
1-17-10279	King	Temporary Construction Easement	0.857	Temporary Easement
1-17-10280	King	Temporary Construction Easement	0.215	Temporary Easement
1-17-10281	King	Temporary Construction Easement	0.078	Temporary Easement
1-17-10282	King	Unconstructed R/W	1.972	Fee
1-17-10283	King	Temporary Construction Easement	0.005	Permit
1-17-10284	King	Easement	0.003	Permanent Easement
1-17-10285	King	Unconstructed R/W	0.089	Fee
1-17-10286	King	Temporary Construction Easement	0.021	Temporary Easement
1-17-10346	King	Unconstructed R/W	0.21	Fee
1-17-10382	King	Access Rights	0	Fee
1-17-10383	King	Access Rights	0	Fee
1-17-10384	King	Access Rights	0	Fee
1-17-10390	King	Unconstructed R/W	0.006	Fee
1-17-10421	King	Unconstructed R/W	0.025	Fee
1-17-10423	King	Unconstructed R/W	0	Fee
1-17-10424	King	Access Rights	250	Fee
1-17-10425	King	Access Rights	0	Fee
1-17-10426	King	Unconstructed R/W	0.403	Fee
1-17-10434	King	Temporary Construction Easement	0.552	Temporary Easement
1-17-10435	King	Easement	0.102	Permanent Easement
1-17-10436	King	Easement	0.294	Permanent Easement
1-17-10445	King	Unconstructed R/W	0.035	Fee
1-17-10447	King	Easement	0.011	Permanent Easement
1-17-10449	King	Easement	0.051	Permanent Easement
1-17-10450	King	Easement	0.051	Permanent Easement
1-17-10451	King	Unconstructed R/W	0.091	Fee
1-17-10452	King	Easement	0.008	Permanent Easement
1-17-10454	King	Unconstructed R/W	0.182	Fee
1-17-10455	King	Temporary Construction Easement	0.124	Temporary Easement
1-17-10539	King	Unconstructed R/W	0.228	Fee
1-17-10540	King	Easement	0.09	Permanent Easement
1-17-10541	King	Unconstructed R/W	0.005	Fee
1-17-10542	King	Unconstructed R/W	0.063	Fee

INVENTORY OF LAND AS OF JULY 2013

APPENDIX F.1

Report Detail Sorted by Inventory Control No.

Inventory Control No.	County	Property Type	Acreage	Interest Held
Right of Way				
1-17-10543	King	Easement	0.605	Permanent Easement
1-17-10544	King	Easement	0.892	Permanent Easement
1-17-10546	King	Unconstructed R/W	0.072	Fee
1-17-10547	King	Easement	0.107	Permanent Easement
1-17-10548	King	Easement	0.168	Permanent Easement
1-17-10582	King	Unconstructed R/W	0.21	Fee
1-17-10584	King	Access Rights	0	Fee
1-17-10585	King	Airspace	0.005	Fee
7-17-00058	King	Operating Right of Way	0.002	Fee
7-17-00092	King	Access Rights	0.253	Fee
7-17-00189	King	Operating Right of Way	1.88	Fee
7-17-00199	King	Airspace	1.108	Fee
7-17-00232	King	Landscape Area	0.002	Fee
7-17-00235	King	Landscape Area	0.199	Fee
7-17-00346	King	Landscape Area	0.076	Fee
7-17-00350	King	Landscape Area	0.22	Fee
7-17-00352	King	Landscape Area	0.524	Fee
7-17-00415	King	Easement	0.23	Permanent Easement
7-17-00440	King	Easement	0.02	Permanent Easement
7-17-00448	King	Easement	0.019	Permanent Easement
7-17-00451	King	Landscape Area	0.955	Fee
7-17-00462	King	Easement	0.033	Fee
7-17-00623	King	Landscape Area	0.876	Fee
7-17-00630	King	Unconstructed R/W	1.613	Fee
7-17-00656	King	Landscape Area	0.891	Fee
7-17-00666	King	Landscape Area	0.01	Fee
7-17-00669	King	Landscape Area	0.065	Fee
7-17-00672	King	Landscape Area	0.015	Fee
7-17-00673	King	Landscape Area	0.39	Fee
7-17-00674	King	Landscape Area	0.089	Fee
7-17-00677	King	Landscape Area	0.297	Fee
7-17-00679	King	Landscape Area	0.059	Fee
7-17-00756	King	Landscape Area	0.125	Fee
7-17-00806	King	Landscape Area	2.815	Fee
7-17-00890	King	Easement	0.167	Permanent Easement
7-17-00918	King	Landscape Area	1.177	Fee
7-17-01122	King	Easement	0.102	Permanent Easement
7-17-01130	King	Easement	0.023	Permanent Easement
7-17-01135	King	Easement	0.002	Fee
7-17-01140	King	Easement	0.01	Permanent Easement
7-17-01142	King	Easement	0.06	Permanent Easement
7-17-01145	King	Easement	0.03	Permanent Easement
7-17-01147	King	Easement	0.215	Permanent Easement
7-17-01148	King	Easement	0.19	Permanent Easement
7-17-01156	King	Landscape Area	0.165	Fee
7-17-01162	King	Easement	0.161	Permanent Easement
7-17-01163	King	Easement	0.5	Permanent Easement
7-17-01168	King	Easement	0.064	Permanent Easement

INVENTORY OF LAND AS OF JULY 2013

APPENDIX F.1

Report Detail Sorted by Inventory Control No.

Inventory Control No.	County	Property Type	Acreage	Interest Held
Right of Way				
7-17-01169	King	Easement	0.037	Permanent Easement
7-17-01170	King	Easement	0.297	Permanent Easement
7-17-01173	King	Unconstructed R/W	0.012	Fee
7-17-01191	King	Easement	0.165	Permanent Easement
7-17-01255	King	Easement	0.121	Permanent Easement
7-17-01257	King	Easement	0.143	Permanent Easement
7-17-01286	King	Easement	0.011	Permanent Easement
7-17-01315	King	Easement	0.034	Permanent Easement
7-17-02033	King	Airspace	0.155	Fee
7-17-02037	King	Easement	0.047	Permanent Easement
7-17-02038	King	Easement	0.422	Permanent Easement
7-17-02040	King	Airspace	0.364	Fee
7-17-02048	King	Easement	0.002	Permanent Easement
7-17-02057	King	Access Rights	2.791	Fee
7-17-02066	King	Airspace	0.788	Fee
7-17-02097	King	Easement	0.359	Permanent Easement
7-17-02118	King	Easement	0.5	Permanent Easement
7-17-02131	King	Easement	0.915	Permanent Easement
7-17-02132	King	Easement	0.044	Fee
7-17-02182	King	Easement	0.865	Permanent Easement
7-17-02190	King	Airspace	0.092	Fee
7-17-02191	King	Airspace	0.094	Fee
7-17-02249	King	Easement	0.054	Permanent Easement
7-17-02255	King	Airspace	0.013	Fee
7-17-02262	King	Landscape Area	50	Fee
7-17-02263	King	Easement	1.58	Permanent Easement
7-17-02267	King	Airspace	0.002	Fee
7-17-02272	King	Airspace	0.002	Fee
7-17-02283	King	Easement	1.139	Permanent Easement
7-17-02288	King	Airspace	1.053	Fee
7-17-02300	King	Easement	0.069	Permanent Easement
7-17-02301	King	Easement	0.117	Permanent Easement
7-17-02316	King	Unconstructed R/W	0.193	Fee
7-17-02319	King	Easement	0.012	Permanent Easement
7-17-02320	King	Easement	0.053	Permanent Easement
7-17-02325	King	Easement	0.086	Permanent Easement
7-17-02326	King	Easement	0.011	Permanent Easement
7-17-02329	King	Easement	0.051	Permanent Easement
7-17-02336	King	Easement	0.006	Permanent Easement
7-17-02374	King	Landscape Area	0.096	Fee
7-17-02433	King	Easement	0.011	Permanent Easement
7-17-02474	King	Airspace	0.003	Fee
7-17-02480	King	Easement	0.369	Fee
7-17-02496	King	Easement	0.522	Permanent Easement
7-17-02503	King	Easement	0.028	Permanent Easement
7-17-02507	King	Easement	0.009	Permanent Easement
7-17-04021	King	Landscape Area	0.074	Fee
7-17-08438	King	Airspace	1	Fee

INVENTORY OF LAND AS OF JULY 2013

APPENDIX F.1

Report Detail Sorted by Inventory Control No.

Inventory Control No.	County	Property Type	Acreage	Interest Held
Right of Way				
7-17-08501	King	Unconstructed R/W	0	Fee
7-17-08568	King	Unconstructed R/W	2.217	Fee
7-17-08602	King	Unconstructed R/W	0.205	Fee
7-17-08607	King	Unconstructed R/W	1.12	Fee
7-17-08641	King	Unconstructed R/W	0	Fee
7-17-08642	King	Unconstructed R/W	0.64	Fee
7-17-08718	King	Unconstructed R/W	1.135	Fee
7-17-08753	King	Unconstructed R/W	0.859	Fee
7-17-08765	King	Airspace	0.646	Fee
7-17-08840	King	Airspace	0	Fee
7-17-08843	King	Unconstructed R/W	2.232	Fee
7-17-08851	King	Unconstructed R/W	1.54	Fee
7-17-09151	King	Easement	0.086	Permanent Easement
7-17-09248	King	Unconstructed R/W	0.569	Fee
7-17-09300	King	Unconstructed R/W	1.685	Fee
7-17-09322	King	Unconstructed R/W	0.001	Fee
7-17-09323	King	Unconstructed R/W	0.45	Fee
7-17-09324	King	Unconstructed R/W	0.126	Permanent Easement
7-17-09325	King	Unconstructed R/W	0.03	Fee
7-17-09622	King	Unconstructed R/W	0	Fee
7-17-09632	King	Airspace	0	Lease
7-17-09633	King	Airspace	0	Lease
7-17-09828	King	Unconstructed R/W	0.011	Fee
7-17-09829	King	Unconstructed R/W	0.018	Fee
7-17-09830	King	Unconstructed R/W	0.003	Fee
7-17-09831	King	Unconstructed R/W	0.004	Fee
7-17-09833	King	Unconstructed R/W	0.002	Fee
1-27-06253	Pierce	Unconstructed R/W	0.035	Permanent Easement
1-27-06406	Pierce	Access Rights	0.004	Permanent Easement
1-27-08375	Pierce	Airspace	60.745	Lease
1-28-05646	San Juan	Easement	5.026	Fee
9-28-09233	San Juan	Easement	6.3	Fee
1-29-00060	Skagit	Easement	0.042	Permanent Easement
1-29-00067	Skagit	Landscape Area	0.183	Fee
1-29-00069	Skagit	Easement	1	Permanent Easement
1-29-00094	Skagit	Landscape Area	0.81	Fee
1-29-00095	Skagit	Landscape Area	2.3	Fee
1-29-00096	Skagit	Landscape Area	0.58	Fee
1-29-00097	Skagit	Landscape Area	1.1	Fee
1-29-00098	Skagit	Easement	1.27	Permanent Easement
1-29-00100	Skagit	Easement	0.2	Permanent Easement
1-29-02413	Skagit	Easement	0.658	Permanent Easement
1-29-02539	Skagit	Unconstructed R/W	1.73	Fee
1-29-02912	Skagit	Easement	0.179	Permanent Easement
1-29-03406	Skagit	Airspace	0.1	Fee
1-29-03567	Skagit	Airspace	5	Fee
1-29-04284	Skagit	Unconstructed R/W	1.21	Fee
1-29-04285	Skagit	Unconstructed R/W	18.53	Fee

INVENTORY OF LAND AS OF JULY 2013

APPENDIX F.1

Report Detail Sorted by Inventory Control No.

Inventory Control No.	County	Property Type	Acreage	Interest Held
Right of Way				
1-29-04287	Skagit	Unconstructed R/W	4.18	Fee
1-29-04293	Skagit	Unconstructed R/W	1.39	Fee
1-29-04294	Skagit	Unconstructed R/W	0.27	Fee
1-29-04295	Skagit	Unconstructed R/W	5.62	Fee
1-29-04296	Skagit	Unconstructed R/W	10.47	Fee
1-29-04305	Skagit	Unconstructed R/W	5.2	Fee
1-29-04307	Skagit	Unconstructed R/W	11.11	Fee
1-29-04309	Skagit	Unconstructed R/W	0.6	Fee
1-29-04310	Skagit	Unconstructed R/W	5.25	Fee
1-29-04313	Skagit	Unconstructed R/W	3.6	Fee
1-29-04328	Skagit	Unconstructed R/W	1.31	Fee
1-29-04445	Skagit	Airspace	0.01	Fee
1-29-04648	Skagit	Unconstructed R/W	5.15	Fee
1-29-04732	Skagit	Airspace	122.4	Fee
1-29-04814	Skagit	Unconstructed R/W	0.39	Fee
1-29-04815	Skagit	Unconstructed R/W	0.26	Fee
1-29-04827	Skagit	Airspace	0.01	Fee
1-29-04946	Skagit	Airspace	0.847	Fee
1-29-05075	Skagit	Airspace	1.664	Fee
1-29-05341	Skagit	Access Rights	0	Fee
1-29-05535	Skagit	Airspace	0.06	Fee
1-29-05542	Skagit	Unconstructed R/W	0.35	Fee
1-29-05571	Skagit	Unconstructed R/W	5.97	Fee
1-29-05572	Skagit	Unconstructed R/W	0.137	Fee
1-29-05584	Skagit	Easement	2.295	Permanent Easement
1-29-05787	Skagit	Unconstructed R/W	1.75	Fee
1-29-05818	Skagit	Unconstructed R/W	0.22	Fee
1-29-06017	Skagit	Airspace	0.059	Fee
1-29-06229	Skagit	Unconstructed R/W	0.441	Fee
1-29-06366	Skagit	Easement	0.02	Permanent Easement
1-29-06371	Skagit	Access Rights	0	Permanent Easement
1-29-06407	Skagit	Easement	0.01	Permanent Easement
1-29-06532	Skagit	Wetlands	41.96	Fee
1-29-06986	Skagit	Unconstructed R/W	0.048	Fee
1-29-07076	Skagit	Unconstructed R/W	0.33	Fee
1-29-07256	Skagit	Unconstructed R/W	0.186	Lease
1-29-07257	Skagit	Unconstructed R/W	0.19	Fee
1-29-07258	Skagit	Unconstructed R/W	0.122	Fee
1-29-07263	Skagit	Unconstructed R/W	0.15	Fee
1-29-07272	Skagit	Unconstructed R/W	0.136	Lease
1-29-07319	Skagit	Unconstructed R/W	1.69	Fee
1-29-07387	Skagit	Unconstructed R/W	0.54	Fee
1-29-07394	Skagit	Airspace	0.023	Fee
1-29-07467	Skagit	Unconstructed R/W	2.01	Fee
1-29-07496	Skagit	Airspace	0.02	Fee
1-29-07528	Skagit	Unconstructed R/W	0.166	Fee
1-29-07563	Skagit	Unconstructed R/W	0.15	Fee
1-29-07708	Skagit	Potential Wetland	0.136	Fee

INVENTORY OF LAND AS OF JULY 2013

APPENDIX F.1

Report Detail Sorted by Inventory Control No.

Inventory Control No.	County	Property Type	Acreage	Interest Held
Right of Way				
1-29-07709	Skagit	Unconstructed R/W	0.397	Permanent Easement
1-29-07731	Skagit	Unconstructed R/W	0.344	Fee
1-29-07751	Skagit	Unconstructed R/W	1.03	Fee
1-29-07758	Skagit	Unconstructed R/W	1.6	Permanent Easement
1-29-07785	Skagit	Unconstructed R/W	0.004	Fee
1-29-08028	Skagit	Unconstructed R/W	1.2	Fee
1-29-08053	Skagit	Unconstructed R/W	0.249	Fee
1-29-08054	Skagit	Unconstructed R/W	1.38	Fee
1-29-08087	Skagit	Unconstructed R/W	1.47	Fee
1-29-08111	Skagit	Unconstructed R/W	0.81	Fee
1-29-08112	Skagit	Unconstructed R/W	0.007	Fee
1-29-08144	Skagit	Airspace	0.01	Permanent Easement
1-29-08210	Skagit	Unconstructed R/W	0.35	Fee
1-29-08211	Skagit	Unconstructed R/W	1	Fee
1-29-08234	Skagit	Unconstructed R/W	0.004	Fee
1-29-08269	Skagit	Unconstructed R/W	0.9	Fee
1-29-08270	Skagit	Unconstructed R/W	0.329	Fee
1-29-08271	Skagit	Unconstructed R/W	0.322	Fee
1-29-08308	Skagit	Unconstructed R/W	0.688	Fee
1-29-08336	Skagit	Unconstructed R/W	4.8	Fee
1-29-08368	Skagit	Unconstructed R/W	2.48	Fee
1-29-08740	Skagit	Easement	0	Permanent Easement
1-29-08776	Skagit	Easement	0.707	Fee
1-29-09524	Skagit	Unconstructed R/W	0.755	Fee
1-29-09561	Skagit	Unconstructed R/W	0	Fee
1-29-09606	Skagit	Airspace	0	Fee
1-29-09991	Skagit	Mitigation Site	2.684	Fee
1-29-10427	Skagit	Temporary Construction Easement	0.044	Temporary Easement
1-29-10428	Skagit	Unconstructed R/W	0.119	Fee
1-29-10429	Skagit	Unconstructed R/W	0.141	Fee
1-29-10430	Skagit	Unconstructed R/W	0.065	Fee
1-29-10431	Skagit	Temporary Construction Easement	0.028	Temporary Easement
1-29-10432	Skagit	Unconstructed R/W	0.042	Fee
1-29-10437	Skagit	Easement	4.219	Permanent Easement
1-29-10438	Skagit	Easement	1.588	Permanent Easement
1-29-10439	Skagit	Easement	0.554	Permanent Easement
1-31-00100	Snohomish	Unconstructed R/W	0.19	Fee
1-31-00157	Snohomish	Easement	2.38	Permanent Easement
1-31-00160	Snohomish	Easement	0.139	Permanent Easement
1-31-00163	Snohomish	Easement	3.8	Permanent Easement
1-31-00194	Snohomish	Landscape Area	0.037	Fee
1-31-00197	Snohomish	Landscape Area	0.19	Fee
1-31-00198	Snohomish	Landscape Area	0.33	Fee
1-31-00200	Snohomish	Landscape Area	0.33	Fee
1-31-00201	Snohomish	Landscape Area	0.34	Fee
1-31-00202	Snohomish	Landscape Area	0.6	Fee
1-31-00218	Snohomish	Easement	0.08	Permanent Easement
1-31-00222	Snohomish	Easement	0.12	Permanent Easement

INVENTORY OF LAND AS OF JULY 2013

APPENDIX F.1

Report Detail Sorted by Inventory Control No.

Inventory Control No.	County	Property Type	Acreage	Interest Held
Right of Way				
1-31-00230	Snohomish	Easement	7.99	Permanent Easement
1-31-00234	Snohomish	Easement	0.031	Permanent Easement
1-31-00245	Snohomish	Easement	0.062	Permanent Easement
1-31-00250	Snohomish	Unconstructed R/W	0.33	Fee
1-31-00258	Snohomish	Unconstructed R/W	0.372	Fee
1-31-00260	Snohomish	Easement	0.028	Permanent Easement
1-31-00265	Snohomish	Unconstructed R/W	2.19	Fee
1-31-00269	Snohomish	Easement	0.273	Permanent Easement
1-31-00276	Snohomish	Unconstructed R/W	0.375	Fee
1-31-00279	Snohomish	Easement	0.12	Permanent Easement
1-31-00289	Snohomish	Wetlands	0.51	Fee
1-31-00292	Snohomish	Unconstructed R/W	1.43	Fee
1-31-00296	Snohomish	Unconstructed R/W	1.01	Fee
1-31-00297	Snohomish	Unconstructed R/W	0.44	Fee
1-31-00324	Snohomish	Unconstructed R/W	0.542	Fee
1-31-00327	Snohomish	Unconstructed R/W	1.05	Fee
1-31-00348	Snohomish	Easement	0.21	Permanent Easement
1-31-00349	Snohomish	Easement	1.37	Permanent Easement
1-31-00352	Snohomish	Unconstructed R/W	2.13	Fee
1-31-00402	Snohomish	Unconstructed R/W	0.183	Fee
1-31-02098	Snohomish	Unconstructed R/W	4.5	Fee
1-31-02247	Snohomish	Unconstructed R/W	0.593	Fee
1-31-02302	Snohomish	Unconstructed R/W	9.88	Fee
1-31-02458	Snohomish	Easement	0.007	Permanent Easement
1-31-02478	Snohomish	Landscape Area	0.01	Fee
1-31-02480	Snohomish	Landscape Area	0.33	Fee
1-31-02545	Snohomish	Airspace	0.023	Fee
1-31-02665	Snohomish	Landscape Area	0.49	Fee
1-31-02666	Snohomish	Landscape Area	0.52	Fee
1-31-02667	Snohomish	Landscape Area	0.29	Fee
1-31-02694	Snohomish	Airspace	0.335	Fee
1-31-02762	Snohomish	Unconstructed R/W	7.94	Fee
1-31-02783	Snohomish	Unconstructed R/W	0.74	Fee
1-31-02918	Snohomish	Easement	0.111	Permanent Easement
1-31-02919	Snohomish	Easement	0.274	Permanent Easement
1-31-02920	Snohomish	Easement	0.106	Permanent Easement
1-31-02926	Snohomish	Easement	1.63	Permanent Easement
1-31-02965	Snohomish	Easement	0.087	Permanent Easement
1-31-02968	Snohomish	Easement	0.264	Permanent Easement
1-31-03013	Snohomish	Unconstructed R/W	0.18	Fee
1-31-03023	Snohomish	Airspace	0.075	Fee
1-31-03042	Snohomish	Easement	0.01	Permanent Easement
1-31-03104	Snohomish	Access Rights	0.18	Fee
1-31-03146	Snohomish	Airspace	0.05	Fee
1-31-03147	Snohomish	Airspace	0.2	Fee
1-31-03225	Snohomish	Unconstructed R/W	0.044	Fee
1-31-03226	Snohomish	Easement	0.238	Permanent Easement
1-31-03227	Snohomish	Easement	0.229	Permanent Easement

INVENTORY OF LAND AS OF JULY 2013

APPENDIX F.1

Report Detail Sorted by Inventory Control No.

Inventory Control No.	County	Property Type	Acreage	Interest Held
Right of Way				
1-31-03231	Snohomish	Easement	0.66	Permanent Easement
1-31-03233	Snohomish	Easement	0.06	Permanent Easement
1-31-03254	Snohomish	Easement	0.601	Permanent Easement
1-31-03255	Snohomish	Easement	0.252	Permanent Easement
1-31-03258	Snohomish	Easement	0.913	Permanent Easement
1-31-03261	Snohomish	Easement	0.029	Permanent Easement
1-31-03262	Snohomish	Easement	0.057	Permanent Easement
1-31-03263	Snohomish	Easement	0.077	Permanent Easement
1-31-03264	Snohomish	Easement	0.16	Permanent Easement
1-31-03320	Snohomish	Easement	0.275	Permanent Easement
1-31-03336	Snohomish	Airspace	0.3	Fee
1-31-03407	Snohomish	Airspace	0.413	Fee
1-31-04048	Snohomish	Airspace	0.25	Fee
1-31-04120	Snohomish	Unconstructed R/W	2.901	Fee
1-31-04137	Snohomish	Unconstructed R/W	2.86	Fee
1-31-04165	Snohomish	Airspace	1	Fee
1-31-04177	Snohomish	Airspace	0.14	Fee
1-31-04289	Snohomish	Unconstructed R/W	0.3	Fee
1-31-04335	Snohomish	Airspace	2	Fee
1-31-04346	Snohomish	Unconstructed R/W	3.513	Fee
1-31-04436	Snohomish	Unconstructed R/W	1.464	Fee
1-31-04619	Snohomish	Airspace	0.05	Fee
1-31-04751	Snohomish	Airspace	0.137	Fee
1-31-04921	Snohomish	Airspace	0.2	Fee
1-31-04926	Snohomish	Landscape Area	0.36	Fee
1-31-04927	Snohomish	Airspace	0.172	Fee
1-31-04937	Snohomish	Airspace	15	Fee
1-31-04957	Snohomish	Airspace	0.424	Fee
1-31-05023	Snohomish	Unconstructed R/W	0.106	Fee
1-31-05128	Snohomish	Airspace	0.25	Fee
1-31-05174	Snohomish	Airspace	0.448	Fee
1-31-05179	Snohomish	Airspace	0.206	Fee
1-31-05204	Snohomish	Landscape Area	3.76	Fee
1-31-05214	Snohomish	Unconstructed R/W	2	Fee
1-31-05229	Snohomish	Unconstructed R/W	1.18	Fee
1-31-05240	Snohomish	Airspace	2.295	Fee
1-31-05256	Snohomish	Unconstructed R/W	0.46	Fee
1-31-05269	Snohomish	Landscape Area	0.68	Fee
1-31-05288	Snohomish	Access Rights	0.05	Fee
1-31-05311	Snohomish	Easement	0.024	Permanent Easement
1-31-05440	Snohomish	Potential Wetland	0.92	Fee
1-31-05473	Snohomish	Landscape Area	1.406	Fee
1-31-05476	Snohomish	Access Rights	12.08	Fee
1-31-05509	Snohomish	Unconstructed R/W	0.565	Fee
1-31-05514	Snohomish	Unconstructed R/W	0.627	Fee
1-31-05540	Snohomish	Easement	0.013	Permanent Easement
1-31-05541	Snohomish	Easement	0.5	Permanent Easement
1-31-05544	Snohomish	Easement	0.054	Permanent Easement

INVENTORY OF LAND AS OF JULY 2013

APPENDIX F.1

Report Detail Sorted by Inventory Control No.

Inventory Control No.	County	Property Type	Acreage	Interest Held
Right of Way				
1-31-05545	Snohomish	Easement	0.357	Permanent Easement
1-31-05548	Snohomish	Easement	0.204	Permanent Easement
1-31-05549	Snohomish	Easement	0.032	Permanent Easement
1-31-05550	Snohomish	Easement	0.602	Permanent Easement
1-31-05582	Snohomish	Access Rights	4.21	Fee
1-31-05592	Snohomish	Access Rights	0	Fee
1-31-05638	Snohomish	Unconstructed R/W	0.023	Fee
1-31-05645	Snohomish	Unconstructed R/W	2.245	Fee
1-31-05648	Snohomish	Unconstructed R/W	3.276	Fee
1-31-05673	Snohomish	Unconstructed R/W	1.003	Fee
1-31-05683	Snohomish	Unconstructed R/W	0.125	Fee
1-31-05686	Snohomish	Unconstructed R/W	0.125	Fee
1-31-05699	Snohomish	Unconstructed R/W	0.373	Fee
1-31-05701	Snohomish	Landscape Area	0.264	Fee
1-31-05710	Snohomish	Unconstructed R/W	1.06	Fee
1-31-05736	Snohomish	Unconstructed R/W	0.078	Fee
1-31-05745	Snohomish	Easement	0.003	Fee
1-31-05760	Snohomish	Airspace	1.101	Fee
1-31-05769	Snohomish	Easement	0.004	Permanent Easement
1-31-05770	Snohomish	Easement	0.011	Permanent Easement
1-31-05771	Snohomish	Unconstructed R/W	1.48	Fee
1-31-05781	Snohomish	Unconstructed R/W	0.103	Fee
1-31-05788	Snohomish	Unconstructed R/W	0.618	Fee
1-31-05795	Snohomish	Unconstructed R/W	0.088	Fee
1-31-05804	Snohomish	Unconstructed R/W	0.852	Fee
1-31-05805	Snohomish	Unconstructed R/W	0.37	Fee
1-31-05831	Snohomish	Unconstructed R/W	0.661	Fee
1-31-05835	Snohomish	Unconstructed R/W	4.24	Fee
1-31-05840	Snohomish	Unconstructed R/W	0.426	Fee
1-31-05856	Snohomish	Access Rights	0.748	Fee
1-31-05870	Snohomish	Unconstructed R/W	0.089	Fee
1-31-05879	Snohomish	Unconstructed R/W	4.794	Fee
1-31-05880	Snohomish	Unconstructed R/W	1.464	Fee
1-31-05887	Snohomish	Unconstructed R/W	10.059	Fee
1-31-05888	Snohomish	Unconstructed R/W	1.041	Fee
1-31-05890	Snohomish	Unconstructed R/W	0.37	Fee
1-31-05891	Snohomish	Unconstructed R/W	3.54	Fee
1-31-05892	Snohomish	Unconstructed R/W	12.607	Fee
1-31-05893	Snohomish	Unconstructed R/W	0.156	Fee
1-31-05894	Snohomish	Unconstructed R/W	23.79	Fee
1-31-05897	Snohomish	Unconstructed R/W	0.16	Fee
1-31-05898	Snohomish	Unconstructed R/W	1.03	Fee
1-31-05899	Snohomish	Unconstructed R/W	1.6	Fee
1-31-05900	Snohomish	Unconstructed R/W	4.24	Fee
1-31-05901	Snohomish	Unconstructed R/W	10.54	Fee
1-31-05907	Snohomish	Unconstructed R/W	0.15	Fee
1-31-05908	Snohomish	Unconstructed R/W	4.5	Fee
1-31-05909	Snohomish	Unconstructed R/W	4.28	Fee

INVENTORY OF LAND AS OF JULY 2013

APPENDIX F.1

Report Detail Sorted by Inventory Control No.

Inventory Control No.	County	Property Type	Acreage	Interest Held
Right of Way				
1-31-05910	Snohomish	Unconstructed R/W	0.05	Fee
1-31-05911	Snohomish	Unconstructed R/W	9.79	Fee
1-31-05912	Snohomish	Unconstructed R/W	0.5	Fee
1-31-05915	Snohomish	Unconstructed R/W	16.21	Fee
1-31-05917	Snohomish	Unconstructed R/W	0.16	Fee
1-31-05918	Snohomish	Unconstructed R/W	0.25	Fee
1-31-05919	Snohomish	Unconstructed R/W	0.086	Fee
1-31-05920	Snohomish	Unconstructed R/W	0.36	Fee
1-31-05921	Snohomish	Unconstructed R/W	7.18	Fee
1-31-05922	Snohomish	Unconstructed R/W	11.63	Fee
1-31-05923	Snohomish	Unconstructed R/W	7.18	Fee
1-31-05924	Snohomish	Unconstructed R/W	32.92	Fee
1-31-05925	Snohomish	Unconstructed R/W	1.37	Fee
1-31-05926	Snohomish	Unconstructed R/W	4.02	Fee
1-31-05927	Snohomish	Unconstructed R/W	3.95	Fee
1-31-05931	Snohomish	Unconstructed R/W	0.223	Fee
1-31-05932	Snohomish	Unconstructed R/W	2.5	Fee
1-31-05933	Snohomish	Unconstructed R/W	7.08	Fee
1-31-05934	Snohomish	Unconstructed R/W	0.208	Fee
1-31-05935	Snohomish	Unconstructed R/W	0.068	Fee
1-31-05936	Snohomish	Unconstructed R/W	0.174	Fee
1-31-05937	Snohomish	Unconstructed R/W	1.42	Fee
1-31-05938	Snohomish	Unconstructed R/W	0.229	Fee
1-31-05939	Snohomish	Unconstructed R/W	0.41	Fee
1-31-05940	Snohomish	Unconstructed R/W	0.25	Fee
1-31-05941	Snohomish	Unconstructed R/W	0.18	Fee
1-31-05942	Snohomish	Unconstructed R/W	0.31	Fee
1-31-05943	Snohomish	Unconstructed R/W	0.68	Fee
1-31-05944	Snohomish	Unconstructed R/W	0.47	Fee
1-31-05945	Snohomish	Unconstructed R/W	0.31	Fee
1-31-05946	Snohomish	Unconstructed R/W	0.077	Fee
1-31-05947	Snohomish	Unconstructed R/W	0.47	Fee
1-31-05948	Snohomish	Unconstructed R/W	0.212	Fee
1-31-05949	Snohomish	Unconstructed R/W	0.58	Fee
1-31-05950	Snohomish	Unconstructed R/W	0.87	Fee
1-31-05951	Snohomish	Unconstructed R/W	0.039	Fee
1-31-05952	Snohomish	Unconstructed R/W	11.15	Fee
1-31-05953	Snohomish	Unconstructed R/W	0.35	Fee
1-31-05956	Snohomish	Airspace	0.229	Fee
1-31-05959	Snohomish	Airspace	0.034	Fee
1-31-05962	Snohomish	Unconstructed R/W	16.787	Fee
1-31-05966	Snohomish	Unconstructed R/W	3.9	Fee
1-31-05973	Snohomish	Mitigation Site	1.377	Fee
1-31-05985	Snohomish	Unconstructed R/W	0.126	Fee
1-31-05989	Snohomish	Airspace	0.13	Fee
1-31-05990	Snohomish	Airspace	0.229	Fee
1-31-06034	Snohomish	Access Rights	0.001	Fee
1-31-06043	Snohomish	Easement	0.059	Permanent Easement

INVENTORY OF LAND AS OF JULY 2013

APPENDIX F.1

Report Detail Sorted by Inventory Control No.

Inventory Control No.	County	Property Type	Acreage	Interest Held
Right of Way				
1-31-06111	Snohomish	Access Rights	0.541	Fee
1-31-06117	Snohomish	Wetlands	3.118	Fee
1-31-06133	Snohomish	Airspace	0.541	Fee
1-31-06208	Snohomish	Wetlands	7.27	Fee
1-31-06220	Snohomish	Wetlands	5.382	Fee
1-31-06243	Snohomish	Easement	0	Permanent Easement
1-31-06248	Snohomish	Wetlands	5.08	Fee
1-31-06250	Snohomish	Wetlands	3.821	Fee
1-31-06260	Snohomish	Easement	0.038	Permanent Easement
1-31-06310	Snohomish	Airspace	0.032	Fee
1-31-06319	Snohomish	Access Rights	0.157	Permanent Easement
1-31-06337	Snohomish	Airspace	0.092	Fee
1-31-06350	Snohomish	Wetlands	10.15	Fee
1-31-06373	Snohomish	Access Rights	0.227	Permanent Easement
1-31-06477	Snohomish	Easement	6	Permanent Easement
1-31-06578	Snohomish	Easement	0.058	Permanent Easement
1-31-06618	Snohomish	Wetlands	1.244	Fee
1-31-06623	Snohomish	Wetlands	3.864	Fee
1-31-06643	Snohomish	Airspace	0.109	Fee
1-31-06735	Snohomish	Access Rights	0.001	Fee
1-31-06788	Snohomish	Unconstructed R/W	11.15	Fee
1-31-06883	Snohomish	Unconstructed R/W	0	Fee
1-31-06903	Snohomish	Airspace	0.009	Fee
1-31-06927	Snohomish	Unconstructed R/W	1.5	Fee
1-31-06930	Snohomish	Airspace	0.023	Fee
1-31-07061	Snohomish	Unconstructed R/W	0.344	Fee
1-31-07139	Snohomish	Airspace	0.574	Fee
1-31-07198	Snohomish	Wetlands	0.112	Fee
1-31-07264	Snohomish	Unconstructed R/W	1.05	Fee
1-31-07265	Snohomish	Wetlands	0.65	Fee
1-31-07279	Snohomish	Airspace	0.275	Fee
1-31-07309	Snohomish	Wetlands	4.821	Fee
1-31-07356	Snohomish	Unconstructed R/W	0.51	Fee
1-31-07360	Snohomish	Wetlands	0.002	Fee
1-31-07365	Snohomish	Airspace	0.26	Fee
1-31-07423	Snohomish	Airspace	0.903	Fee
1-31-07473	Snohomish	Airspace	1.14	Fee
1-31-07570	Snohomish	Encroachment	0.161	Fee
1-31-07571	Snohomish	Encroachment	0.271	Fee
1-31-07719	Snohomish	Mitigation Site	0.235	Fee
1-31-07761	Snohomish	Unconstructed R/W	4.77	Fee
1-31-07912	Snohomish	Airspace	0.28	Fee
1-31-07914	Snohomish	Landscape Area	0.63	Fee
1-31-07934	Snohomish	Unconstructed R/W	34.28	Fee
1-31-08006	Snohomish	Wetlands	1.91	Fee
1-31-08092	Snohomish	Unconstructed R/W	0.951	Fee
1-31-08117	Snohomish	Unconstructed R/W	0.06	Fee
1-31-08143	Snohomish	Operating Right of Way	0.181	Fee

INVENTORY OF LAND AS OF JULY 2013

APPENDIX F.1

Report Detail Sorted by Inventory Control No.

Inventory Control No.	County	Property Type	Acreage	Interest Held
Right of Way				
1-31-08159	Snohomish	Unconstructed R/W	0.403	Fee
1-31-08205	Snohomish	Unconstructed R/W	0.151	Fee
1-31-08237	Snohomish	Airspace	0.069	Fee
1-31-08305	Snohomish	Airspace	0.279	Fee
1-31-08307	Snohomish	Airspace	0.017	Fee
1-31-08386	Snohomish	Airspace	0.663	Fee
1-31-08454	Snohomish	Unconstructed R/W	2.78	Fee
1-31-08487	Snohomish	Wetlands	4.25	Fee
1-31-08489	Snohomish	Potential Wetland	4.8	Fee
1-31-08497	Snohomish	Wetlands	2.5	Fee
1-31-08500	Snohomish	Wetlands	0	Fee
1-31-08515	Snohomish	Mitigation Site	0.65	Fee
1-31-08523	Snohomish	Wetlands	5.43	Fee
1-31-08608	Snohomish	Airspace	0.095	Fee
1-31-08670	Snohomish	Airspace	0.483	Fee
1-31-08701	Snohomish	Mitigation Site	0.62	Fee
1-31-08704	Snohomish	Access Rights	0.134	Fee
1-31-08724	Snohomish	Airspace	0.005	Fee
1-31-08731	Snohomish	Unconstructed R/W	0.643	Fee
1-31-08746	Snohomish	Unconstructed R/W	0.182	Fee
1-31-08772	Snohomish	Airspace	0	Fee
1-31-08799	Snohomish	Airspace	0	Fee
1-31-08830	Snohomish	Airspace	0	Fee
1-31-08887	Snohomish	Unconstructed R/W	0.951	Fee
1-31-09000	Snohomish	Encroachment	0	Fee
1-31-09028	Snohomish	Encroachment	0	Fee
1-31-09046	Snohomish	Unconstructed R/W	0.24	Fee
1-31-09104	Snohomish	Mitigation Site	2.035	Fee
1-31-09122	Snohomish	Easement	0.798	Permanent Easement
1-31-09123	Snohomish	Easement	0	Fee
1-31-09131	Snohomish	Mitigation Site	0.24	Fee
1-31-09132	Snohomish	Unconstructed R/W	9.353	Fee
1-31-09133	Snohomish	Unconstructed R/W	6.522	Fee
1-31-09135	Snohomish	Unconstructed R/W	3.794	Fee
1-31-09137	Snohomish	Unconstructed R/W	3.007	Lease
1-31-09138	Snohomish	Unconstructed R/W	13.984	Fee
1-31-09140	Snohomish	Easement	0.04	Permanent Easement
1-31-09141	Snohomish	Easement	1.73	Permanent Easement
1-31-09142	Snohomish	Easement	1.43	Permanent Easement
1-31-09143	Snohomish	Easement	0.4	Permanent Easement
1-31-09145	Snohomish	Easement	0.253	Fee
1-31-09189	Snohomish	Mitigation Site	1.325	Fee
1-31-09199	Snohomish	Wetlands	14.87	Fee
1-31-09216	Snohomish	Mitigation Site	1.243	Fee
1-31-09225	Snohomish	Mitigation Site	0.343	Fee
1-31-09230	Snohomish	Encroachment	0.371	Fee
1-31-09231	Snohomish	Encroachment	0	Fee
1-31-09232	Snohomish	Encroachment	0.689	Fee

INVENTORY OF LAND AS OF JULY 2013

APPENDIX F.1

Report Detail Sorted by Inventory Control No.

Inventory Control No.	County	Property Type	Acreage	Interest Held
Right of Way				
1-31-09242	Snohomish	Mitigation Site	3.355	Fee
1-31-09334	Snohomish	Mitigation Site	3.12	Fee
1-31-09339	Snohomish	Encroachment	0.017	Fee
1-31-09340	Snohomish	Encroachment	0.009	Fee
1-31-09343	Snohomish	Mitigation Site	1.574	Fee
1-31-09344	Snohomish	Encroachment	0.067	Fee
1-31-09345	Snohomish	Encroachment	0.048	Fee
1-31-09400	Snohomish	Airspace	0.79	Fee
1-31-09451	Snohomish	Unconstructed R/W	0.887	Fee
1-31-09636	Snohomish	Beautification Area	0	Fee
1-31-09742	Snohomish	Unconstructed R/W	0.063	Fee
1-31-09812	Snohomish	Mitigation Site	1.104	Permanent Easement
1-31-09823	Snohomish	Airspace	0.057	Fee
1-31-09838	Snohomish	Easement	0.221	Permanent Easement
1-31-09990	Snohomish	Unconstructed R/W	0.169	Fee
1-31-10008	Snohomish	Operating Right of Way	0	Fee
1-31-10009	Snohomish	Operating Right of Way	0	Fee
1-31-10020	Snohomish	Airspace	1.287	Fee
1-31-10035	Snohomish	Unconstructed R/W	0	Fee
1-31-10036	Snohomish	Operating Right of Way	0	Fee
1-31-10154	Snohomish	Operating Right of Way	0.104	Fee
1-31-10159	Snohomish	Temporary Construction Easement	0.066	Temporary Easement
1-31-10160	Snohomish	Operating Right of Way	0.093	Fee
1-31-10240	Snohomish	Operating Right of Way	0	Fee
1-31-10242	Snohomish	Operating Right of Way	0.162	Fee
1-31-10396	Snohomish	Wetlands	3.76	Fee
1-31-10456	Snohomish	Unconstructed R/W	0.004	Fee
1-31-10457	Snohomish	Easement	0.007	Permanent Easement
1-31-10460	Snohomish	Unconstructed R/W	0.121	Fee
1-31-10464	Snohomish	Unconstructed R/W	0.003	Fee
1-31-10469	Snohomish	Unconstructed R/W	0.001	Fee
1-31-10471	Snohomish	Unconstructed R/W	0.026	Fee
1-31-10473	Snohomish	Easement	0.001	Permanent Easement
1-31-10475	Snohomish	Unconstructed R/W	0.005	Fee
1-31-10477	Snohomish	Unconstructed R/W	0.001	Fee
1-31-10479	Snohomish	Unconstructed R/W	0.001	Fee
7-31-00032	Snohomish	Easement	0.031	Permanent Easement
1-37-00018	Whatcom	Easement	1	Permanent Easement
1-37-00032	Whatcom	Easement	0.035	Permanent Easement
1-37-00122	Whatcom	Easement	0.47	Permanent Easement
1-37-00123	Whatcom	Easement	0.78	Permanent Easement
1-37-00140	Whatcom	Landscape Area	3.86	Fee
1-37-02485	Whatcom	Unconstructed R/W	0.002	Fee
1-37-03069	Whatcom	Airspace	2.5	Fee
1-37-04435	Whatcom	Unconstructed R/W	7.1	Fee
1-37-04437	Whatcom	Unconstructed R/W	7.16	Fee
1-37-04663	Whatcom	Airspace	0.489	Fee
1-37-04711	Whatcom	Easement	0.094	Permanent Easement

INVENTORY OF LAND AS OF JULY 2013

APPENDIX F.1

Report Detail Sorted by Inventory Control No.

Inventory Control No.	County	Property Type	Acreage	Interest Held
Right of Way				
1-37-04743	Whatcom	Easement	0.066	Permanent Easement
1-37-04765	Whatcom	Airspace	0.03	Fee
1-37-04816	Whatcom	Easement	0.002	Permanent Easement
1-37-04988	Whatcom	Potential Wetland	0.63	Fee
1-37-05012	Whatcom	Airspace	6.96	Fee
1-37-05013	Whatcom	Airspace	312.21	Fee
1-37-05014	Whatcom	Airspace	283.66	Fee
1-37-05141	Whatcom	Airspace	0.298	Fee
1-37-05239	Whatcom	Airspace	0.565	Fee
1-37-05716	Whatcom	Unconstructed R/W	0.5	Fee
1-37-05833	Whatcom	Airspace	0.264	Fee
1-37-05981	Whatcom	Landscape Area	0.47	Fee
1-37-06029	Whatcom	Airspace	0.022	Lease
1-37-06033	Whatcom	Unconstructed R/W	0.082	Fee
1-37-06251	Whatcom	Access Rights	0.023	Permanent Easement
1-37-06252	Whatcom	Easement	0	Permanent Easement
1-37-06269	Whatcom	Easement	0.013	Permanent Easement
1-37-06309	Whatcom	Unconstructed R/W	0.063	Fee
1-37-06316	Whatcom	Access Rights	0	Permanent Easement
1-37-06320	Whatcom	Easement	0.107	Permanent Easement
1-37-06347	Whatcom	Wetlands	62.55	Fee
1-37-06365	Whatcom	Unconstructed R/W	0.343	Fee
1-37-06367	Whatcom	Easement	0.002	Permanent Easement
1-37-06376	Whatcom	Easement	0.04	Permanent Easement
1-37-06380	Whatcom	Easement	0.151	Permanent Easement
1-37-06381	Whatcom	Easement	0.01	Permanent Easement
1-37-06398	Whatcom	Unconstructed R/W	0.064	Fee
1-37-06482	Whatcom	Easement	0.025	Permanent Easement
1-37-06488	Whatcom	Unconstructed R/W	0.129	Fee
1-37-06494	Whatcom	Unconstructed R/W	0.176	Fee
1-37-06525	Whatcom	Easement	0.056	Permanent Easement
1-37-06526	Whatcom	Easement	0.213	Permanent Easement
1-37-06550	Whatcom	Wetlands	0.384	Fee
1-37-06551	Whatcom	Unconstructed R/W	0.022	Fee
1-37-06559	Whatcom	Airspace	0.026	Fee
1-37-06590	Whatcom	Unconstructed R/W	0.064	Fee
1-37-06593	Whatcom	Unconstructed R/W	0.071	Fee
1-37-06599	Whatcom	Unconstructed R/W	0.009	Fee
1-37-06619	Whatcom	Unconstructed R/W	0.082	Fee
1-37-06620	Whatcom	Wetlands	1.94	Fee
1-37-06627	Whatcom	Unconstructed R/W	0.343	Fee
1-37-06628	Whatcom	Easement	0.046	Permanent Easement
1-37-06630	Whatcom	Unconstructed R/W	0.104	Fee
1-37-06642	Whatcom	Unconstructed R/W	0.194	Fee
1-37-06653	Whatcom	Unconstructed R/W	0.262	Fee
1-37-06654	Whatcom	Wetlands	4.989	Fee
1-37-06658	Whatcom	Unconstructed R/W	0.105	Fee
1-37-06659	Whatcom	Unconstructed R/W	0.057	Fee

INVENTORY OF LAND AS OF JULY 2013

APPENDIX F.1

Report Detail Sorted by Inventory Control No.

Inventory Control No.	County	Property Type	Acreage	Interest Held
Right of Way				
1-37-06661	Whatcom	Easement	0.067	Permanent Easement
1-37-06664	Whatcom	Unconstructed R/W	0.171	Fee
1-37-06674	Whatcom	Easement	0.075	Permanent Easement
1-37-06721	Whatcom	Unconstructed R/W	0.076	Fee
1-37-06739	Whatcom	Wetlands	0.629	Fee
1-37-06741	Whatcom	Easement	0.012	Permanent Easement
1-37-06895	Whatcom	Unconstructed R/W	0.126	Fee
1-37-07028	Whatcom	Unconstructed R/W	1.69	Fee
1-37-07097	Whatcom	Easement	0.052	Permanent Easement
1-37-07114	Whatcom	Airspace	0.735	Lease
1-37-07124	Whatcom	Access Rights	0	Fee
1-37-07142	Whatcom	Unconstructed R/W	1.528	Fee
1-37-07209	Whatcom	Unconstructed R/W	0.107	Fee
1-37-07213	Whatcom	Unconstructed R/W	2.296	Fee
1-37-07217	Whatcom	Unconstructed R/W	1.1	Fee
1-37-07267	Whatcom	Potential Wetland	4.35	Fee
1-37-07268	Whatcom	Unconstructed R/W	0.112	Fee
1-37-07298	Whatcom	Unconstructed R/W	0.476	Fee
1-37-07321	Whatcom	Unconstructed R/W	0.001	Fee
1-37-07348	Whatcom	Unconstructed R/W	0.426	Fee
1-37-07370	Whatcom	Unconstructed R/W	8.544	Fee
1-37-07469	Whatcom	Unconstructed R/W	0.005	Fee
1-37-07481	Whatcom	Airspace	0	Fee
1-37-07484	Whatcom	Unconstructed R/W	4.83	Fee
1-37-07485	Whatcom	Unconstructed R/W	0.24	Fee
1-37-07515	Whatcom	Unconstructed R/W	1.635	Fee
1-37-07524	Whatcom	Unconstructed R/W	0	Fee
1-37-07525	Whatcom	Unconstructed R/W	0.167	Fee
1-37-07562	Whatcom	Unconstructed R/W	0.465	Fee
1-37-07577	Whatcom	Unconstructed R/W	0.099	Fee
1-37-07611	Whatcom	Easement	0.838	Fee
1-37-07631	Whatcom	Unconstructed R/W	0.001	Fee
1-37-07673	Whatcom	Airspace	0.046	Fee
1-37-07705	Whatcom	Unconstructed R/W	0.053	Fee
1-37-07842	Whatcom	Unconstructed R/W	0.04	Fee
1-37-07886	Whatcom	Unconstructed R/W	0.177	Fee
1-37-08071	Whatcom	Access Rights	1	Lease
1-37-08082	Whatcom	Unconstructed R/W	0.099	Fee
1-37-08224	Whatcom	Unconstructed R/W	0.465	Fee
1-37-08230	Whatcom	Landscape Area	0.126	Fee
1-37-08242	Whatcom	Unconstructed R/W	0.477	Fee
1-37-08250	Whatcom	Wetlands	15.323	Fee
1-37-08659	Whatcom	Wetlands	38.48	Fee
1-37-08702	Whatcom	Unconstructed R/W	3.47	Fee
1-37-08716	Whatcom	Wetlands	0.797	Fee
1-37-08766	Whatcom	Airspace	0.021	Fee
1-37-08783	Whatcom	Unconstructed R/W	3.47	Fee
1-37-09261	Whatcom	Operating Right of Way	0.331	Fee

INVENTORY OF LAND AS OF JULY 2013

APPENDIX F.1

Report Detail Sorted by Inventory Control No.

Inventory Control No.	County	Property Type	Acreage	Interest Held
Right of Way				
1-37-09333	Whatcom	Airspace	1.077	Fee
1-37-09493	Whatcom	Landscape Area	3.215	Fee
1-37-09495	Whatcom	Landscape Area	2.314	Fee
1-37-09640	Whatcom	Wetlands	0	Fee
1-37-09736	Whatcom	Mitigation Site	78.72	Fee
1-37-09798	Whatcom	Access Rights	0.136	Permanent Easement
1-37-09866	Whatcom	Unconstructed R/W	0.088	Fee
1-37-09868	Whatcom	Unconstructed R/W	0.036	Fee
1-37-09954	Whatcom	Access Rights	0.125	Permanent Easement
1-37-09973	Whatcom	Unconstructed R/W	0.046	Fee
1-37-10134	Whatcom	Unconstructed R/W	0.135	Fee
1-37-10243	Whatcom	Access Rights	0	Fee
2-1-04458	Adams	Airspace	4	Fee
2-1-08566	Adams	Easement	9	Permanent Easement
2-1-08893	Adams	Easement	9	Permanent Easement
2-4-00065	Chelan	Easement	0.7	Permanent Easement
2-4-00078	Chelan	Landscape Area	7.69	Fee
2-4-00104	Chelan	Wetlands	22.67	Fee
2-4-00203	Chelan	Landscape Area	22.74	Fee
2-4-02037	Chelan	Easement	0.06	Permanent Easement
2-4-04059	Chelan	Airspace	0.52	Fee
2-4-04115	Chelan	Airspace	0.54	Fee
2-4-04182	Chelan	Airspace	0.378	Fee
2-4-04186	Chelan	Mitigation Site	0	Fee
2-4-04325	Chelan	Unconstructed R/W	1	Fee
2-4-04440	Chelan	Airspace	1	Fee
2-4-04538	Chelan	Landscape Area	0.08	Fee
2-4-04563	Chelan	Landscape Area	0.013	Fee
2-4-04568	Chelan	Airspace	0.01	Fee
2-4-04582	Chelan	Airspace	0.013	Fee
2-4-04622	Chelan	Airspace	0.275	Fee
2-4-04627	Chelan	Landscape Area	13.86	Permanent Easement
2-4-04639	Chelan	Easement	0.32	Permanent Easement
2-4-04641	Chelan	Airspace	0.23	Fee
2-4-04701	Chelan	Mitigation Site	0	Fee
2-4-04703	Chelan	Mitigation Site	0	Fee
2-4-06094	Chelan	Unconstructed R/W	0.148	Fee
2-4-07202	Chelan	Airspace	1.61	Fee
2-4-07521	Chelan	Unconstructed R/W	1.63	Fee
2-4-07779	Chelan	Airspace	0	Fee
2-4-07903	Chelan	Access Rights	0	Fee
2-4-08057	Chelan	Landscape Area	0.74	Fee
2-4-08130	Chelan	Access Rights	0	Temporary Easement
2-4-08251	Chelan	Access Rights	0	Fee
2-4-08257	Chelan	Landscape Area	0.59	Fee
2-4-09371	Chelan	Unconstructed R/W	0.052	Fee
2-4-09441	Chelan	Unconstructed R/W	0.052	Fee
2-4-10592	Chelan	Airspace	0.003	Fee

INVENTORY OF LAND AS OF JULY 2013

APPENDIX F.1

Report Detail Sorted by Inventory Control No.

Inventory Control No.	County	Property Type	Acreage	Interest Held
Right of Way				
2-9-00027	Douglas	Easement	0.516	Permanent Easement
2-9-00089	Douglas	Easement	4.715	Permanent Easement
2-9-00127	Douglas	Landscape Area	2.46	Fee
2-9-00130	Douglas	Landscape Area	25	Fee
2-9-00136	Douglas	Landscape Area	21.73	Fee
2-9-02029	Douglas	Landscape Area	2.53	Fee
2-9-02058	Douglas	Airspace	0.037	Fee
2-9-04022	Douglas	Airspace	0.02	Fee
2-9-04026	Douglas	Unconstructed R/W	9.61	Fee
2-9-04032	Douglas	Unconstructed R/W	3.36	Fee
2-9-04036	Douglas	Unconstructed R/W	3.73	Fee
2-9-04037	Douglas	Unconstructed R/W	31.5	Fee
2-9-04038	Douglas	Unconstructed R/W	3.27	Fee
2-9-04051	Douglas	Unconstructed R/W	0.36	Fee
2-9-04069	Douglas	Unconstructed R/W	4.65	Fee
2-9-04070	Douglas	Unconstructed R/W	10	Fee
2-9-04093	Douglas	Unconstructed R/W	11.13	Fee
2-9-04193	Douglas	Airspace	0.41	Fee
2-9-04235	Douglas	Airspace	1.3	Fee
2-9-04236	Douglas	Airspace	1	Fee
2-9-04237	Douglas	Airspace	0.25	Fee
2-9-04238	Douglas	Airspace	1.7	Fee
2-9-04239	Douglas	Airspace	0	Fee
2-9-04241	Douglas	Airspace	0.5	Fee
2-9-04242	Douglas	Airspace	0.25	Fee
2-9-04243	Douglas	Airspace	0.5	Fee
2-9-04244	Douglas	Airspace	0.5	Fee
2-9-04245	Douglas	Airspace	0.5	Fee
2-9-04246	Douglas	Airspace	0.5	Fee
2-9-04247	Douglas	Airspace	0.5	Fee
2-9-04249	Douglas	Airspace	0.5	Fee
2-9-04250	Douglas	Airspace	0.5	Fee
2-9-04251	Douglas	Airspace	1	Fee
2-9-04252	Douglas	Airspace	0.5	Fee
2-9-04253	Douglas	Airspace	0.5	Fee
2-9-04255	Douglas	Airspace	0.25	Fee
2-9-04256	Douglas	Airspace	0.25	Fee
2-9-04257	Douglas	Airspace	0.5	Fee
2-9-04258	Douglas	Airspace	1	Fee
2-9-04259	Douglas	Airspace	0.5	Fee
2-9-04260	Douglas	Airspace	1	Fee
2-9-04261	Douglas	Airspace	0.5	Fee
2-9-04262	Douglas	Airspace	0.5	Fee
2-9-04263	Douglas	Airspace	0.5	Fee
2-9-04264	Douglas	Airspace	0.25	Fee
2-9-04265	Douglas	Airspace	0.5	Fee
2-9-04266	Douglas	Airspace	0.5	Fee
2-9-04267	Douglas	Airspace	0.5	Fee

INVENTORY OF LAND AS OF JULY 2013

APPENDIX F.1

Report Detail Sorted by Inventory Control No.

Inventory Control No.	County	Property Type	Acreage	Interest Held
Right of Way				
2-9-04268	Douglas	Airspace	0.5	Fee
2-9-04269	Douglas	Airspace	0.5	Fee
2-9-04270	Douglas	Airspace	1	Fee
2-9-04271	Douglas	Airspace	0.5	Fee
2-9-04272	Douglas	Airspace	20.25	Fee
2-9-04273	Douglas	Airspace	2.38	Fee
2-9-04274	Douglas	Airspace	0.5	Fee
2-9-04275	Douglas	Airspace	0.5	Fee
2-9-04276	Douglas	Airspace	1	Fee
2-9-04277	Douglas	Airspace	0.5	Fee
2-9-04278	Douglas	Airspace	1.47	Fee
2-9-04279	Douglas	Airspace	1	Fee
2-9-04280	Douglas	Airspace	1	Fee
2-9-04283	Douglas	Airspace	0.25	Fee
2-9-04285	Douglas	Airspace	0.5	Fee
2-9-04286	Douglas	Airspace	1	Fee
2-9-04287	Douglas	Airspace	1	Fee
2-9-04290	Douglas	Airspace	1	Fee
2-9-04324	Douglas	Airspace	0.3	Fee
2-9-04333	Douglas	Airspace	0.964	Fee
2-9-04334	Douglas	Airspace	0.75	Fee
2-9-04335	Douglas	Airspace	2.85	Fee
2-9-04345	Douglas	Airspace	0.54	Fee
2-9-04348	Douglas	Unconstructed R/W	0.2	Fee
2-9-04351	Douglas	Unconstructed R/W	1.6	Fee
2-9-04363	Douglas	Airspace	12.65	Fee
2-9-04364	Douglas	Airspace	1	Fee
2-9-04365	Douglas	Airspace	1	Fee
2-9-04366	Douglas	Airspace	1	Fee
2-9-04367	Douglas	Airspace	1	Fee
2-9-04368	Douglas	Airspace	0.5	Fee
2-9-04369	Douglas	Airspace	0.5	Fee
2-9-04370	Douglas	Airspace	1	Fee
2-9-04373	Douglas	Airspace	1	Fee
2-9-04374	Douglas	Airspace	1	Fee
2-9-04378	Douglas	Airspace	0.5	Fee
2-9-04379	Douglas	Airspace	1	Fee
2-9-04380	Douglas	Airspace	0.5	Fee
2-9-04381	Douglas	Airspace	1	Fee
2-9-04392	Douglas	Airspace	0.8	Fee
2-9-04533	Douglas	Unconstructed R/W	1.9	Fee
2-9-04536	Douglas	Airspace	0.78	Fee
2-9-04537	Douglas	Unconstructed R/W	94	Fee
2-9-04552	Douglas	Airspace	1.03	Fee
2-9-04555	Douglas	Airspace	0.05	Fee
2-9-04556	Douglas	Airspace	0.05	Fee
2-9-04559	Douglas	Unconstructed R/W	0.688	Fee
2-9-04567	Douglas	Airspace	0.084	Fee

INVENTORY OF LAND AS OF JULY 2013

APPENDIX F.1

Report Detail Sorted by Inventory Control No.

Inventory Control No.	County	Property Type	Acreage	Interest Held
Right of Way				
2-9-04569	Douglas	Unconstructed R/W	3.41	Fee
2-9-04570	Douglas	Unconstructed R/W	2.273	Fee
2-9-04571	Douglas	Unconstructed R/W	9	Fee
2-9-04576	Douglas	Airspace	1.371	Fee
2-9-04578	Douglas	Unconstructed R/W	0.41	Fee
2-9-04587	Douglas	Airspace	0.18	Fee
2-9-04593	Douglas	Access Rights	0	Lease
2-9-04595	Douglas	Airspace	0.06	Fee
2-9-04612	Douglas	Unconstructed R/W	0.024	Fee
2-9-04650	Douglas	Airspace	0.844	Fee
2-9-04659	Douglas	Unconstructed R/W	2	Fee
2-9-04667	Douglas	Airspace	1.51	Fee
2-9-04676	Douglas	Access Rights	0.1	Fee
2-9-04684	Douglas	Unconstructed R/W	275.51	Fee
2-9-04686	Douglas	Unconstructed R/W	20	Fee
2-9-06212	Douglas	Airspace	2.5	Fee
2-9-06857	Douglas	Access Rights	0.001	Fee
2-9-06996	Douglas	Access Rights	0	Fee
2-9-07005	Douglas	Unconstructed R/W	0.65	Fee
2-9-07014	Douglas	Unconstructed R/W	0.47	Fee
2-9-07015	Douglas	Unconstructed R/W	0.91	Fee
2-9-07016	Douglas	Unconstructed R/W	0.81	Fee
2-9-07017	Douglas	Unconstructed R/W	0.26	Fee
2-9-07018	Douglas	Unconstructed R/W	0.3	Fee
2-9-07019	Douglas	Unconstructed R/W	0.31	Fee
2-9-07354	Douglas	Unconstructed R/W	82.04	Fee
2-9-07372	Douglas	Access Rights	0	Fee
2-9-07460	Douglas	Access Rights	0	Fee
2-9-07670	Douglas	Unconstructed R/W	1.12	Fee
2-9-08008	Douglas	Airspace	0	Fee
2-9-08200	Douglas	Airspace	0.35	Fee
2-9-08201	Douglas	Airspace	0.38	Fee
2-9-08203	Douglas	Airspace	0.37	Fee
2-9-08214	Douglas	Airspace	0.15	Fee
2-9-08216	Douglas	Airspace	0.24	Fee
2-9-08225	Douglas	Airspace	0.08	Fee
2-9-08226	Douglas	Airspace	0.11	Fee
2-9-08288	Douglas	Unconstructed R/W	9.36	Fee
2-9-08581	Douglas	Airspace	0	Fee
2-9-08773	Douglas	Airspace	0.3	Fee
2-9-09060	Douglas	Unconstructed R/W	9.36	Fee
2-9-09061	Douglas	Airspace	2.58	Fee
2-9-09508	Douglas	Unconstructed R/W	0.68	Fee
2-9-09899	Douglas	Unconstructed R/W	180	Fee
2-9-10532	Douglas	Unconstructed R/W	3.25	Fee
2-9-10533	Douglas	Unconstructed R/W	10.41	Fee
2-9-10534	Douglas	Unconstructed R/W	0.59	Fee
2-13-00120	Grant	Landscape Area	42.7	Fee

INVENTORY OF LAND AS OF JULY 2013

APPENDIX F.1

Report Detail Sorted by Inventory Control No.

Inventory Control No.	County	Property Type	Acreage	Interest Held
Right of Way				
2-13-00184	Grant	Landscape Area	12.89	Permanent Easement
2-13-00192	Grant	Operating Right of Way	0.288	Fee
2-13-00211	Grant	Easement	1.51	Permanent Easement
2-13-00212	Grant	Easement	1.79	Permanent Easement
2-13-00213	Grant	Easement	0.69	Permanent Easement
2-13-00214	Grant	Easement	2	Permanent Easement
2-13-04076	Grant	Airspace	2.88	Fee
2-13-04197	Grant	Airspace	0.25	Fee
2-13-04198	Grant	Airspace	0.5	Fee
2-13-04199	Grant	Airspace	0.25	Fee
2-13-04200	Grant	Airspace	1	Fee
2-13-04201	Grant	Airspace	0.5	Fee
2-13-04202	Grant	Airspace	0.5	Fee
2-13-04203	Grant	Airspace	0.834	Fee
2-13-04207	Grant	Airspace	0.25	Fee
2-13-04208	Grant	Airspace	0.25	Fee
2-13-04209	Grant	Airspace	1	Fee
2-13-04210	Grant	Airspace	0.5	Fee
2-13-04211	Grant	Airspace	1	Fee
2-13-04212	Grant	Airspace	1	Fee
2-13-04213	Grant	Airspace	0.25	Fee
2-13-04214	Grant	Airspace	1	Fee
2-13-04216	Grant	Airspace	0.25	Fee
2-13-04217	Grant	Airspace	0.5	Fee
2-13-04218	Grant	Airspace	0.5	Fee
2-13-04219	Grant	Airspace	0.5	Fee
2-13-04220	Grant	Airspace	1	Fee
2-13-04221	Grant	Airspace	1.03	Fee
2-13-04222	Grant	Airspace	0.75	Fee
2-13-04223	Grant	Airspace	0.5	Fee
2-13-04225	Grant	Airspace	0.5	Fee
2-13-04357	Grant	Airspace	0.4	Fee
2-13-04382	Grant	Airspace	3	Fee
2-13-04388	Grant	Airspace	2.4	Fee
2-13-04396	Grant	Easement	3.9	Permanent Easement
2-13-04401	Grant	Airspace	0.6	Fee
2-13-04418	Grant	Airspace	1.101	Fee
2-13-04441	Grant	Airspace	223.45	Fee
2-13-04442	Grant	Airspace	150.4	Fee
2-13-04443	Grant	Airspace	137.96	Fee
2-13-04444	Grant	Airspace	135.46	Fee
2-13-04445	Grant	Airspace	9.36	Fee
2-13-04560	Grant	Airspace	0.25	Fee
2-13-04588	Grant	Airspace	0.466	Fee
2-13-04640	Grant	Landscape Area	7.672	Fee
2-13-06424	Grant	Access Rights	0	Fee
2-13-07531	Grant	Access Rights	0	Fee
2-13-08425	Grant	Airspace	0.83	Fee

INVENTORY OF LAND AS OF JULY 2013

APPENDIX F.1

Report Detail Sorted by Inventory Control No.

Inventory Control No.	County	Property Type	Acreage	Interest Held
Right of Way				
2-13-10564	Grant	Access Rights	0	NULL
2-17-04504	King	Access Rights	1.93	Lease
2-17-07350	King	Access Rights	0.44	Permit
2-24-00116	Okanogan	Wetlands	0.413	Fee
2-24-00154	Okanogan	Potential Wetland	0.45	Fee
2-24-04336	Okanogan	Unconstructed R/W	2.74	Fee
2-24-04561	Okanogan	Airspace	0.046	Fee
2-24-04606	Okanogan	Airspace	1.386	Fee
2-24-04651	Okanogan	Airspace	1.8	Fee
2-24-06495	Okanogan	Airspace	0.23	Fee
2-24-06567	Okanogan	Wetlands	1.82	Fee
2-24-07566	Okanogan	Access Rights	0	Fee
2-24-08186	Okanogan	Airspace	0	Fee
2-24-09510	Okanogan	Airspace	0.044	Fee
3-5-00007	Clallam	Easement	0.436	Permanent Easement
3-5-00016	Clallam	Easement	0.52	Lease
3-5-00022	Clallam	Easement	0.107	Permanent Easement
3-5-00036	Clallam	Easement	0.08	Permanent Easement
3-5-00038	Clallam	Access Rights	1.08	Fee
3-5-00040	Clallam	Easement	0.069	Lease
3-5-00041	Clallam	Easement	0.5	Permanent Easement
3-5-00066	Clallam	Access Rights	0.2	Fee
3-5-00069	Clallam	Easement	0.08	Lease
3-5-00080	Clallam	Easement	0.03	Permanent Easement
3-5-00093	Clallam	Easement	0.93	Lease
3-5-00099	Clallam	Easement	0.03	Permanent Easement
3-5-00101	Clallam	Easement	0.16	Permanent Easement
3-5-00102	Clallam	Easement	0.016	Permanent Easement
3-5-00103	Clallam	Easement	0.24	Permanent Easement
3-5-00104	Clallam	Easement	0.05	Permanent Easement
3-5-00105	Clallam	Easement	0.29	Permanent Easement
3-5-00106	Clallam	Easement	0.71	Permanent Easement
3-5-00107	Clallam	Easement	0.35	Permanent Easement
3-5-00110	Clallam	Easement	2.36	Permanent Easement
3-5-00112	Clallam	Easement	2.53	Permanent Easement
3-5-00113	Clallam	Easement	1.21	Permanent Easement
3-5-02204	Clallam	Easement	1.85	Permanent Easement
3-5-02294	Clallam	Easement	1	Permanent Easement
3-5-02299	Clallam	Easement	0.86	Permanent Easement
3-5-02304	Clallam	Easement	0.15	Permanent Easement
3-5-02442	Clallam	Easement	0.051	Permanent Easement
3-5-02471	Clallam	Easement	0.52	Permanent Easement
3-5-03121	Clallam	Access Rights	0.48	Fee
3-5-03132	Clallam	Easement	0.08	Permanent Easement
3-5-04070	Clallam	Easement	0.35	Permanent Easement
3-5-04080	Clallam	Easement	0.03	Permanent Easement
3-5-04088	Clallam	Easement	0.9	Permanent Easement
3-5-04244	Clallam	Easement	0.001	Permanent Easement

INVENTORY OF LAND AS OF JULY 2013

APPENDIX F.1

Report Detail Sorted by Inventory Control No.

Inventory Control No.	County	Property Type	Acreage	Interest Held
Right of Way				
3-5-04475	Clallam	Airspace	0.043	Fee
3-5-04548	Clallam	Easement	0.35	Permanent Easement
3-5-04555	Clallam	Easement	0.52	Permanent Easement
3-5-04565	Clallam	Easement	0.094	Permanent Easement
3-5-04566	Clallam	Easement	0.062	Permanent Easement
3-5-04573	Clallam	Easement	0.224	Permanent Easement
3-5-04756	Clallam	Access Rights	0.73	Fee
3-5-04764	Clallam	Easement	0.4	Permanent Easement
3-5-04768	Clallam	Easement	1.68	Permanent Easement
3-5-04769	Clallam	Easement	0.13	Permanent Easement
3-5-04889	Clallam	Airspace	0.09	Fee
3-5-05016	Clallam	Airspace	0.642	Fee
3-5-05076	Clallam	Landscape Area	0.018	Fee
3-5-05234	Clallam	Wetlands	1.474	Fee
3-5-05266	Clallam	Airspace	3.54	Fee
3-5-06245	Clallam	Potential Wetland	5.714	Fee
3-5-06263	Clallam	Unconstructed R/W	0.953	Fee
3-5-06450	Clallam	Wetlands	6.48	Fee
3-5-06539	Clallam	Airspace	0.003	Fee
3-5-06565	Clallam	Unconstructed R/W	1	Fee
3-5-06695	Clallam	Operating Right of Way	5.36	Fee
3-5-06890	Clallam	Unconstructed R/W	4.73	Fee
3-5-06969	Clallam	Wetlands	58.49	Fee
3-5-07793	Clallam	Unconstructed R/W	0.628	Fee
3-5-07851	Clallam	Unconstructed R/W	4.299	Fee
3-5-08874	Clallam	Potential Wetland	5	Fee
3-5-08882	Clallam	Airspace	0	Fee
3-5-09110	Clallam	Unconstructed R/W	0.839	Fee
3-5-09315	Clallam	Unconstructed R/W	0.077	Permanent Easement
3-5-09316	Clallam	Unconstructed R/W	2.082	Fee
3-5-09336	Clallam	Unconstructed R/W	0.477	Fee
3-5-09347	Clallam	Unconstructed R/W	0.998	Fee
3-5-09354	Clallam	Unconstructed R/W	1.512	Fee
3-5-09359	Clallam	Unconstructed R/W	0.365	Fee
3-5-09360	Clallam	Unconstructed R/W	0.792	Fee
3-5-09395	Clallam	Unconstructed R/W	0.735	Fee
3-5-09434	Clallam	Unconstructed R/W	0.018	Fee
3-5-09474	Clallam	Mitigation Site	9.647	Fee
3-5-09501	Clallam	Unconstructed R/W	0.769	Fee
3-5-09537	Clallam	Easement	0.007	Permanent Easement
3-5-09548	Clallam	Unconstructed R/W	2.031	Fee
3-5-09555	Clallam	Mitigation Site	10.141	Fee
3-5-09556	Clallam	Unconstructed R/W	6.569	Fee
3-5-09557	Clallam	Mitigation Site	12.028	Fee
3-5-09558	Clallam	Mitigation Site	11.569	Fee
3-5-09559	Clallam	Mitigation Site	2.725	Fee
3-5-09560	Clallam	Mitigation Site	9.647	Fee
3-5-09580	Clallam	Unconstructed R/W	0.652	Fee

INVENTORY OF LAND AS OF JULY 2013

APPENDIX F.1

Report Detail Sorted by Inventory Control No.

Inventory Control No.	County	Property Type	Acreage	Interest Held
Right of Way				
3-5-09588	Clallam	Easement	0.721	Fee
3-5-09601	Clallam	Unconstructed R/W	0.053	Fee
3-5-09605	Clallam	Unconstructed R/W	0.702	Fee
3-5-09643	Clallam	Unconstructed R/W	0.393	Fee
3-5-09660	Clallam	Easement	0.009	Permanent Easement
3-5-09728	Clallam	Unconstructed R/W	0.133	Fee
3-5-09745	Clallam	Unconstructed R/W	0	Fee
3-5-09797	Clallam	Unconstructed R/W	1.852	Fee
3-5-09809	Clallam	Unconstructed R/W	1.852	Fee
3-5-09920	Clallam	Easement	0.05	Permanent Easement
3-5-09921	Clallam	Temporary Construction Easement	0.124	Temporary Easement
3-5-10032	Clallam	Temporary Construction Easement	0.148	Temporary Easement
3-5-10033	Clallam	Operating Right of Way	0.111	Fee
3-5-10034	Clallam	Easement	0.071	Permanent Easement
3-5-10213	Clallam	Easement	0.018	Permanent Easement
3-5-10214	Clallam	Easement	0.032	Permanent Easement
3-14-00039	Grays Harbor	Easement	0.064	Lease
3-14-00041	Grays Harbor	Easement	0.005	Permanent Easement
3-14-00043	Grays Harbor	Easement	0.174	Permanent Easement
3-14-00050	Grays Harbor	Easement	0.643	Permanent Easement
3-14-00054	Grays Harbor	Easement	3	Lease
3-14-00069	Grays Harbor	Easement	0.22	Permanent Easement
3-14-00082	Grays Harbor	Easement	0.006	Permanent Easement
3-14-00083	Grays Harbor	Easement	0.013	Permanent Easement
3-14-00086	Grays Harbor	Easement	0.001	Lease
3-14-00087	Grays Harbor	Wetlands	1.4	Fee
3-14-00089	Grays Harbor	Easement	0.051	Permanent Easement
3-14-00092	Grays Harbor	Easement	0.07	Lease
3-14-00107	Grays Harbor	Easement	0.689	Lease
3-14-00116	Grays Harbor	Potential Wetland	2.89	Fee
3-14-00133	Grays Harbor	Easement	0.035	Permanent Easement
3-14-00137	Grays Harbor	Landscape Area	1.89	Fee
3-14-00138	Grays Harbor	Access Rights	6.46	Fee
3-14-00141	Grays Harbor	Easement	0.51	Permanent Easement
3-14-00144	Grays Harbor	Easement	0.128	Permanent Easement
3-14-00147	Grays Harbor	Easement	0.69	Permanent Easement
3-14-00148	Grays Harbor	Easement	0.018	Permanent Easement
3-14-00150	Grays Harbor	Access Rights	1.543	Fee
3-14-00152	Grays Harbor	Easement	0.16	Permanent Easement
3-14-00156	Grays Harbor	Easement	3.5	Permanent Easement
3-14-00159	Grays Harbor	Easement	0.157	Lease
3-14-00163	Grays Harbor	Easement	0.38	Lease
3-14-00165	Grays Harbor	Easement	0.689	Permanent Easement
3-14-00167	Grays Harbor	Easement	0.12	Lease
3-14-00168	Grays Harbor	Easement	0.1	Lease
3-14-00172	Grays Harbor	Easement	0.16	Permanent Easement
3-14-00174	Grays Harbor	Easement	0.009	Permanent Easement
3-14-00180	Grays Harbor	Easement	0.08	Permanent Easement

INVENTORY OF LAND AS OF JULY 2013

APPENDIX F.1

Report Detail Sorted by Inventory Control No.

Inventory Control No.	County	Property Type	Acreage	Interest Held
Right of Way				
3-14-00181	Grays Harbor	Easement	0.231	Permanent Easement
3-14-00184	Grays Harbor	Easement	0.004	Permanent Easement
3-14-00186	Grays Harbor	Easement	1.17	Lease
3-14-00187	Grays Harbor	Easement	0.05	Permanent Easement
3-14-00188	Grays Harbor	Easement	0.25	Permanent Easement
3-14-00189	Grays Harbor	Easement	0.02	Permanent Easement
3-14-00191	Grays Harbor	Easement	0.03	Permanent Easement
3-14-00192	Grays Harbor	Easement	0.02	Permanent Easement
3-14-00194	Grays Harbor	Easement	0.007	Permanent Easement
3-14-00197	Grays Harbor	Easement	0.47	Permanent Easement
3-14-00199	Grays Harbor	Easement	0.28	Permanent Easement
3-14-00201	Grays Harbor	Easement	0.11	Permanent Easement
3-14-00202	Grays Harbor	Easement	0.24	Permanent Easement
3-14-00203	Grays Harbor	Easement	2.035	Permanent Easement
3-14-00204	Grays Harbor	Easement	0.546	Permanent Easement
3-14-00206	Grays Harbor	Easement	0.005	Permanent Easement
3-14-00207	Grays Harbor	Easement	0.06	Permanent Easement
3-14-00209	Grays Harbor	Easement	0.04	Permanent Easement
3-14-00212	Grays Harbor	Easement	0.009	Permanent Easement
3-14-00214	Grays Harbor	Easement	0.028	Permanent Easement
3-14-02297	Grays Harbor	Easement	4.01	Permanent Easement
3-14-02325	Grays Harbor	Access Rights	0.386	Fee
3-14-02445	Grays Harbor	Airspace	1.7	Fee
3-14-02522	Grays Harbor	Airspace	0.01	Fee
3-14-02529	Grays Harbor	Easement	1.86	Permanent Easement
3-14-02537	Grays Harbor	Airspace	0.63	Fee
3-14-02715	Grays Harbor	Airspace	0.135	Fee
3-14-03087	Grays Harbor	Easement	0.1	Permanent Easement
3-14-03109	Grays Harbor	Easement	0.046	Permanent Easement
3-14-03130	Grays Harbor	Airspace	0.301	Fee
3-14-04038	Grays Harbor	Easement	0.01	Permanent Easement
3-14-04039	Grays Harbor	Easement	0.02	Permanent Easement
3-14-04089	Grays Harbor	Airspace	0.53	Fee
3-14-04217	Grays Harbor	Easement	0.019	Permanent Easement
3-14-04266	Grays Harbor	Easement	0.48	Permanent Easement
3-14-04398	Grays Harbor	Airspace	1.01	Fee
3-14-04576	Grays Harbor	Easement	0.07	Permanent Easement
3-14-04588	Grays Harbor	Airspace	0.257	Fee
3-14-04604	Grays Harbor	Airspace	0.172	Fee
3-14-04619	Grays Harbor	Easement	0.13	Permanent Easement
3-14-04777	Grays Harbor	Easement	0.06	Permanent Easement
3-14-04794	Grays Harbor	Potential Wetland	2.06	Fee
3-14-04795	Grays Harbor	Unconstructed R/W	2.97	Fee
3-14-04922	Grays Harbor	Airspace	0.047	Fee
3-14-04961	Grays Harbor	Airspace	1.1	Fee
3-14-04962	Grays Harbor	Airspace	0.2	Fee
3-14-05098	Grays Harbor	Airspace	0.049	Fee
3-14-05111	Grays Harbor	Airspace	0.032	Fee

INVENTORY OF LAND AS OF JULY 2013

APPENDIX F.1

Report Detail Sorted by Inventory Control No.

Inventory Control No.	County	Property Type	Acreage	Interest Held
Right of Way				
3-14-05120	Grays Harbor	Airspace	0.126	Fee
3-14-05227	Grays Harbor	Airspace	0.15	Fee
3-14-05237	Grays Harbor	Airspace	0.54	Fee
3-14-06975	Grays Harbor	Airspace	0	Fee
3-14-07895	Grays Harbor	Airspace	10	Fee
3-14-09169	Grays Harbor	Mitigation Site	6.487	Fee
3-14-09270	Grays Harbor	Easement	1.106	Fee
3-14-09722	Grays Harbor	Easement	0	Temporary Easement
3-14-09723	Grays Harbor	Mitigation Site	93	Fee
3-14-10185	Grays Harbor	Temporary Construction Easement	0.033	Temporary Easement
3-14-10237	Grays Harbor	Temporary Construction Easement	0.449	Temporary Easement
3-14-10589	Grays Harbor	Easement	0.045	Permanent Easement
3-16-00008	Jefferson	Unconstructed R/W	0.63	Fee
3-16-00015	Jefferson	Easement	0.11	Permanent Easement
3-16-00032	Jefferson	Easement	0.842	Permanent Easement
3-16-00035	Jefferson	Easement	0.71	Lease
3-16-00052	Jefferson	Easement	0.161	Lease
3-16-04297	Jefferson	Wetlands	77.62	Fee
3-16-04433	Jefferson	Airspace	0.229	Fee
3-16-04579	Jefferson	Easement	0.01	Permanent Easement
3-16-04668	Jefferson	Airspace	0.046	Fee
3-16-05117	Jefferson	Airspace	1.239	Fee
3-16-06266	Jefferson	Unconstructed R/W	1.97	Fee
3-16-06358	Jefferson	Unconstructed R/W	2.73	Fee
3-16-06683	Jefferson	Airspace	0.113	Permanent Easement
3-16-08405	Jefferson	Easement	13.633	Fee
3-17-07520	King	Wetlands	6.732	Fee
3-17-09077	King	Mitigation Site	17.328	Fee
3-18-00015	Kitsap	Easement	0.184	Permanent Easement
3-18-00022	Kitsap	Easement	0.01	Lease
3-18-00023	Kitsap	Easement	0.012	Lease
3-18-00024	Kitsap	Easement	0.012	Lease
3-18-00025	Kitsap	Easement	0.113	Lease
3-18-00030	Kitsap	Easement	0.45	Lease
3-18-00034	Kitsap	Easement	0.75	Lease
3-18-00060	Kitsap	Easement	0.006	Permanent Easement
3-18-00061	Kitsap	Easement	0.004	Permanent Easement
3-18-00064	Kitsap	Easement	0.2	Permanent Easement
3-18-00083	Kitsap	Easement	0.034	Permanent Easement
3-18-00084	Kitsap	Easement	0.005	Permanent Easement
3-18-00085	Kitsap	Easement	0.03	Permanent Easement
3-18-00110	Kitsap	Access Rights	1.3	Fee
3-18-00114	Kitsap	Access Rights	0.12	Fee
3-18-00115	Kitsap	Access Rights	0.147	Fee
3-18-00116	Kitsap	Access Rights	0.6	Fee
3-18-00117	Kitsap	Access Rights	0.78	Fee
3-18-00119	Kitsap	Access Rights	0.37	Fee
3-18-00124	Kitsap	Access Rights	0.12	Fee

INVENTORY OF LAND AS OF JULY 2013

APPENDIX F.1

Report Detail Sorted by Inventory Control No.

Inventory Control No.	County	Property Type	Acreage	Interest Held
Right of Way				
3-18-00136	Kitsap	Easement	0.2	Permanent Easement
3-18-00148	Kitsap	Easement	0.49	Permanent Easement
3-18-00205	Kitsap	Easement	0.03	Permanent Easement
3-18-00207	Kitsap	Easement	0.17	Permanent Easement
3-18-00226	Kitsap	Easement	0.59	Lease
3-18-02085	Kitsap	Easement	0.013	Permanent Easement
3-18-02153	Kitsap	Easement	0.08	Permanent Easement
3-18-02160	Kitsap	Easement	0.006	Permanent Easement
3-18-02283	Kitsap	Easement	0.25	Permanent Easement
3-18-02285	Kitsap	Easement	0.009	Permanent Easement
3-18-02392	Kitsap	Easement	0.002	Permanent Easement
3-18-02400	Kitsap	Airspace	1.61	Fee
3-18-02432	Kitsap	Airspace	0.132	Fee
3-18-02667	Kitsap	Landscape Area	0.41	Fee
3-18-02765	Kitsap	Easement	0.14	Permanent Easement
3-18-02779	Kitsap	Easement	0.06	Permanent Easement
3-18-02809	Kitsap	Easement	0.09	Permanent Easement
3-18-02824	Kitsap	Easement	0.038	Permanent Easement
3-18-02825	Kitsap	Easement	0.2	Permanent Easement
3-18-02830	Kitsap	Easement	0.12	Permanent Easement
3-18-02834	Kitsap	Easement	0.12	Permanent Easement
3-18-02870	Kitsap	Easement	0.02	Permanent Easement
3-18-02876	Kitsap	Easement	0.183	Permanent Easement
3-18-02878	Kitsap	Easement	0.09	Permanent Easement
3-18-02884	Kitsap	Easement	0.15	Permanent Easement
3-18-02889	Kitsap	Easement	0.07	Permanent Easement
3-18-02890	Kitsap	Easement	0.08	Permanent Easement
3-18-02902	Kitsap	Easement	0.01	Permanent Easement
3-18-02911	Kitsap	Easement	0.2	Permanent Easement
3-18-03096	Kitsap	Easement	0.22	Permanent Easement
3-18-03099	Kitsap	Easement	0.04	Permanent Easement
3-18-03103	Kitsap	Easement	0.04	Permanent Easement
3-18-03131	Kitsap	Easement	5	Permanent Easement
3-18-03134	Kitsap	Easement	0.253	Permanent Easement
3-18-04004	Kitsap	Airspace	0.057	Fee
3-18-04030	Kitsap	Easement	0.06	Permanent Easement
3-18-04162	Kitsap	Airspace	0.238	Fee
3-18-04198	Kitsap	Airspace	0.055	Fee
3-18-04271	Kitsap	Easement	0.13	Permanent Easement
3-18-04274	Kitsap	Easement	0.29	Permanent Easement
3-18-04390	Kitsap	Easement	0.32	Permanent Easement
3-18-04396	Kitsap	Airspace	0.043	Fee
3-18-04533	Kitsap	Airspace	0.05	Fee
3-18-04537	Kitsap	Airspace	0.34	Fee
3-18-04570	Kitsap	Easement	0.002	Permanent Easement
3-18-04707	Kitsap	Airspace	0.55	Fee
3-18-04720	Kitsap	Airspace	3.2	Fee
3-18-04750	Kitsap	Wetlands	1.144	Fee

INVENTORY OF LAND AS OF JULY 2013

APPENDIX F.1

Report Detail Sorted by Inventory Control No.

Inventory Control No.	County	Property Type	Acreage	Interest Held
Right of Way				
3-18-04790	Kitsap	Wetlands	0.374	Fee
3-18-04800	Kitsap	Airspace	0.03	Fee
3-18-04816	Kitsap	Easement	0.42	Permanent Easement
3-18-04902	Kitsap	Airspace	0.058	Fee
3-18-04965	Kitsap	Airspace	0.02	Fee
3-18-04975	Kitsap	Landscape Area	0.709	Fee
3-18-05017	Kitsap	Mitigation Site	9.59	Fee
3-18-05040	Kitsap	Airspace	0.013	Fee
3-18-05062	Kitsap	Airspace	0.01	Fee
3-18-05065	Kitsap	Airspace	0.036	Fee
3-18-05115	Kitsap	Airspace	0.015	Fee
3-18-05222	Kitsap	Wetlands	1.36	Fee
3-18-05228	Kitsap	Easement	0.034	Permanent Easement
3-18-05239	Kitsap	Airspace	0.229	Fee
3-18-05240	Kitsap	Unconstructed R/W	2.07	Fee
3-18-05253	Kitsap	Easement	0.1	Permanent Easement
3-18-06062	Kitsap	Encroachment	0	Permanent Easement
3-18-06882	Kitsap	Airspace	1.04	Lease
3-18-06891	Kitsap	Airspace	0.918	Fee
3-18-07044	Kitsap	Airspace	0.27	Fee
3-18-07234	Kitsap	Wetlands	3.75	Fee
3-18-07237	Kitsap	Easement	0.027	Temporary Easement
3-18-07352	Kitsap	Airspace	0.223	Lease
3-18-07430	Kitsap	Airspace	0.05	Fee
3-18-07435	Kitsap	Airspace	0.084	Fee
3-18-07440	Kitsap	Airspace	0.043	Fee
3-18-07442	Kitsap	Airspace	0.245	Fee
3-18-07443	Kitsap	Airspace	0.122	Fee
3-18-07444	Kitsap	Airspace	0.085	Fee
3-18-07452	Kitsap	Airspace	0.009	Fee
3-18-07455	Kitsap	Airspace	0.094	Fee
3-18-07488	Kitsap	Airspace	0.007	Fee
3-18-07569	Kitsap	Airspace	0.758	Fee
3-18-08955	Kitsap	Easement	0.005	Permanent Easement
3-18-09089	Kitsap	Access Rights	0	Fee
3-18-09299	Kitsap	Unconstructed R/W	0.032	Fee
3-18-09936	Kitsap	Potential Wetland	0.77	Fee
3-18-09956	Kitsap	Access Rights	0	Fee
3-18-10186	Kitsap	Access Rights	0	Fee
3-23-00011	Mason	Easement	0.03	Permanent Easement
3-23-00013	Mason	Easement	3	Permanent Easement
3-23-00015	Mason	Potential Wetland	0.25	Fee
3-23-00019	Mason	Potential Wetland	0.2	Fee
3-23-00022	Mason	Easement	0.6	Permanent Easement
3-23-00025	Mason	Potential Wetland	0.665	Fee
3-23-00030	Mason	Potential Wetland	0.8	Fee
3-23-00032	Mason	Easement	0.005	Permanent Easement
3-23-00038	Mason	Landscape Area	1.48	Fee

INVENTORY OF LAND AS OF JULY 2013

APPENDIX F.1

Report Detail Sorted by Inventory Control No.

Inventory Control No.	County	Property Type	Acreage	Interest Held
Right of Way				
3-23-00042	Mason	Potential Wetland	3.47	Fee
3-23-00044	Mason	Potential Wetland	0.04	Fee
3-23-00048	Mason	Easement	0.001	Permanent Easement
3-23-00053	Mason	Easement	0.45	Permanent Easement
3-23-00054	Mason	Potential Wetland	0.2	Fee
3-23-00108	Mason	Landscape Area	1.33	Fee
3-23-00110	Mason	Landscape Area	0.79	Fee
3-23-02239	Mason	Easement	3	Permanent Easement
3-23-02260	Mason	Easement	0.9	Permanent Easement
3-23-02280	Mason	Easement	0.98	Permanent Easement
3-23-02612	Mason	Easement	0.11	Permanent Easement
3-23-02613	Mason	Easement	0.009	Permanent Easement
3-23-03056	Mason	Airspace	0.689	Fee
3-23-03093	Mason	Airspace	0.019	Fee
3-23-04133	Mason	Airspace	0.056	Fee
3-23-04193	Mason	Airspace	0.045	Fee
3-23-04298	Mason	Easement	0.01	Permanent Easement
3-23-04531	Mason	Easement	0.02	Permanent Easement
3-23-04532	Mason	Easement	0.03	Permanent Easement
3-23-04559	Mason	Easement	0.02	Permanent Easement
3-23-04622	Mason	Easement	0.04	Permanent Easement
3-23-04650	Mason	Airspace	0.3	Fee
3-23-04674	Mason	Airspace	0.44	Fee
3-23-05110	Mason	Airspace	0.04	Fee
3-23-05177	Mason	Airspace	0.229	Fee
3-23-05186	Mason	Airspace	0.001	Fee
3-23-05256	Mason	Airspace	0.459	Fee
3-23-06085	Mason	Airspace	0.101	Lease
3-23-06502	Mason	Easement	2.39	Permanent Easement
3-23-06510	Mason	Airspace	0.028	Fee
3-23-06583	Mason	Wetlands	9.42	Fee
3-23-06884	Mason	Airspace	0.037	Fee
3-23-07177	Mason	Airspace	0.16	Fee
3-23-08323	Mason	Unconstructed R/W	41.5	Fee
3-23-08720	Mason	Encroachment	0.011	Fee
3-23-09164	Mason	Unconstructed R/W	0.688	Fee
3-23-09523	Mason	Operating Right of Way	6.34	Fee
3-23-09916	Mason	Easement	0.019	Permanent Easement
3-23-10003	Mason	Operating Right of Way	0.009	Fee
3-23-10005	Mason	Operating Right of Way	0.031	Fee
3-23-10006	Mason	Easement	0.049	Permanent Easement
3-23-10007	Mason	Temporary Construction Easement	0.17	Temporary Easement
3-23-10028	Mason	Temporary Construction Easement	0.024	Temporary Easement
3-23-10029	Mason	Temporary Construction Easement	0.008	Temporary Easement
3-23-10045	Mason	Operating Right of Way	0.006	Fee
3-23-10046	Mason	Temporary Construction Easement	0.017	Temporary Easement
3-23-10049	Mason	Operating Right of Way	0.096	Fee
3-23-10050	Mason	Temporary Construction Easement	0.227	Temporary Easement

INVENTORY OF LAND AS OF JULY 2013

APPENDIX F.1

Report Detail Sorted by Inventory Control No.

Inventory Control No.	County	Property Type	Acreage	Interest Held
Right of Way				
3-23-10053	Mason	Operating Right of Way	0.105	Fee
3-23-10054	Mason	Temporary Construction Easement	0.103	Temporary Easement
3-23-10066	Mason	Operating Right of Way	0.013	Fee
3-23-10072	Mason	Operating Right of Way	0.099	Fee
3-23-10074	Mason	Temporary Construction Easement	0.189	Temporary Easement
3-23-10078	Mason	Operating Right of Way	0.054	Fee
3-23-10079	Mason	Easement	0.104	Temporary Easement
3-23-10080	Mason	Operating Right of Way	0.062	Fee
3-23-10081	Mason	Easement	0.095	Temporary Easement
3-23-10082	Mason	Easement	0.018	Permanent Easement
3-23-10084	Mason	Operating Right of Way	0.025	Fee
3-23-10085	Mason	Easement	0.058	Temporary Easement
3-23-10086	Mason	Easement	0.019	Permanent Easement
3-23-10087	Mason	Temporary Construction Easement	0.025	Temporary Easement
3-23-10088	Mason	Operating Right of Way	0.014	Fee
3-23-10089	Mason	Temporary Construction Easement	0.057	Temporary Easement
3-23-10090	Mason	Easement	0.001	Permanent Easement
3-23-10091	Mason	Temporary Construction Easement	0.068	Temporary Easement
3-23-10092	Mason	Temporary Construction Easement	0.031	Temporary Easement
3-23-10093	Mason	Temporary Construction Easement	0.004	Temporary Easement
3-23-10097	Mason	Temporary Construction Easement	0.041	Temporary Easement
3-23-10098	Mason	Easement	0.009	Permanent Easement
3-23-10099	Mason	Easement	0.026	Permanent Easement
3-23-10100	Mason	Temporary Construction Easement	0.058	Temporary Easement
3-23-10102	Mason	Operating Right of Way	0.017	Fee
3-23-10103	Mason	Easement	0.048	Permanent Easement
3-23-10104	Mason	Temporary Construction Easement	0.022	Temporary Easement
3-23-10105	Mason	Easement	0.004	Permanent Easement
3-23-10106	Mason	Temporary Construction Easement	0.006	Temporary Easement
3-23-10107	Mason	Operating Right of Way	0.031	Fee
3-23-10110	Mason	Operating Right of Way	0.05	Permanent Easement
3-23-10111	Mason	Temporary Construction Easement	0.17	Temporary Easement
3-23-10112	Mason	Operating Right of Way	0.105	Fee
3-23-10113	Mason	Temporary Construction Easement	0.117	Temporary Easement
3-23-10116	Mason	Temporary Construction Easement	0.023	Temporary Easement
3-23-10117	Mason	Temporary Construction Easement	0.019	Temporary Easement
3-23-10118	Mason	Easement	0.001	Permanent Easement
3-23-10119	Mason	Temporary Construction Easement	0.037	Temporary Easement
3-23-10120	Mason	Temporary Construction Easement	0.022	Temporary Easement
3-23-10121	Mason	Operating Right of Way	0.003	Fee
3-23-10122	Mason	Temporary Construction Easement	0.013	Temporary Easement
3-23-10132	Mason	Temporary Construction Easement	0.093	Temporary Easement
3-23-10133	Mason	Operating Right of Way	0.031	Fee
3-23-10139	Mason	Operating Right of Way	0.011	Fee
3-23-10140	Mason	Temporary Construction Easement	0.019	Temporary Easement
3-23-10145	Mason	Operating Right of Way	0.024	Fee
3-23-10148	Mason	Operating Right of Way	0	NULL
3-23-10170	Mason	Operating Right of Way	0.02	Fee

INVENTORY OF LAND AS OF JULY 2013

APPENDIX F.1

Report Detail Sorted by Inventory Control No.

Inventory Control No.	County	Property Type	Acreage	Interest Held
Right of Way				
3-23-10171	Mason	Easement	0.053	Permanent Easement
3-23-10173	Mason	Temporary Construction Easement	0.071	Temporary Easement
3-23-10174	Mason	Temporary Construction Easement	0.046	Temporary Easement
3-23-10238	Mason	Temporary Construction Easement	0.031	Temporary Easement
3-23-10239	Mason	Operating Right of Way	0	Fee
3-23-10262	Mason	Temporary Construction Easement	0.033	Temporary Easement
3-23-10386	Mason	Operating Right of Way	0.049	Fee
3-23-10387	Mason	Temporary Construction Easement	0.053	Temporary Easement
3-23-10401	Mason	Operating Right of Way	0.019	Fee
3-23-10402	Mason	Temporary Construction Easement	0.035	Temporary Easement
3-23-10545	Mason	Easement	0.017	Permanent Easement
3-23-10597	Mason	Operating Right of Way	0.015	Fee
3-23-10598	Mason	Easement	0.008	Permanent Easement
3-23-10599	Mason	Temporary Construction Easement	0.151	Temporary Easement
3-23-10618	Mason	Easement	0.003	Permanent Easement
3-23-10620	Mason	Operating Right of Way	0.093	Fee
3-23-10621	Mason	Easement	0.563	Permanent Easement
3-23-10622	Mason	Temporary Construction Easement	0.101	Temporary Easement
3-23-10625	Mason	Easement	0.036	Permanent Easement
3-23-10626	Mason	Operating Right of Way	1.318	Fee
3-23-10627	Mason	Easement	0.036	Permanent Easement
3-27-00016	Pierce	Easement	0.02	Permanent Easement
3-27-00031	Pierce	Easement	4	Permanent Easement
3-27-00034	Pierce	Easement	1.29	Permanent Easement
3-27-00035	Pierce	Easement	0.08	Permanent Easement
3-27-00037	Pierce	Easement	0.001	Permanent Easement
3-27-00040	Pierce	Easement	0.004	Permanent Easement
3-27-00041	Pierce	Easement	0.009	Permanent Easement
3-27-00042	Pierce	Easement	0.145	Permanent Easement
3-27-00043	Pierce	Easement	0.127	Permanent Easement
3-27-00044	Pierce	Easement	0.207	Permanent Easement
3-27-00045	Pierce	Easement	0.506	Permanent Easement
3-27-00047	Pierce	Easement	0.255	Permanent Easement
3-27-00052	Pierce	Easement	0.02	Permanent Easement
3-27-00055	Pierce	Easement	0.23	Permanent Easement
3-27-00113	Pierce	Easement	0.092	Permanent Easement
3-27-00132	Pierce	Easement	0.2	Permanent Easement
3-27-00147	Pierce	Easement	0.172	Permanent Easement
3-27-00180	Pierce	Easement	1	Permanent Easement
3-27-00199	Pierce	Easement	0.009	Permanent Easement
3-27-00202	Pierce	Easement	0.07	Permanent Easement
3-27-00211	Pierce	Easement	0.37	Permanent Easement
3-27-00212	Pierce	Easement	0.092	Permanent Easement
3-27-00217	Pierce	Easement	0.124	Permanent Easement
3-27-00218	Pierce	Easement	0.02	Permanent Easement
3-27-00227	Pierce	Easement	1.3	Permanent Easement
3-27-00255	Pierce	Easement	0.51	Permanent Easement
3-27-00320	Pierce	Easement	0.42	Permanent Easement

INVENTORY OF LAND AS OF JULY 2013

APPENDIX F.1

Report Detail Sorted by Inventory Control No.

Inventory Control No.	County	Property Type	Acreage	Interest Held
Right of Way				
3-27-00332	Pierce	Easement	0.011	Permanent Easement
3-27-00334	Pierce	Easement	0.117	Permanent Easement
3-27-00335	Pierce	Easement	0.737	Permanent Easement
3-27-00343	Pierce	Easement	1.02	Permanent Easement
3-27-00373	Pierce	Landscape Area	0.72	Fee
3-27-00378	Pierce	Easement	0.138	Permanent Easement
3-27-00381	Pierce	Easement	2	Permanent Easement
3-27-00395	Pierce	Easement	2.1	Permanent Easement
3-27-00405	Pierce	Easement	0.032	Permanent Easement
3-27-00423	Pierce	Easement	0.13	Permanent Easement
3-27-00430	Pierce	Easement	0.03	Permanent Easement
3-27-00441	Pierce	Easement	1	Permanent Easement
3-27-00442	Pierce	Easement	0.276	Permanent Easement
3-27-00443	Pierce	Easement	0.056	Permanent Easement
3-27-00447	Pierce	Easement	0.02	Permanent Easement
3-27-00455	Pierce	Easement	0.114	Permanent Easement
3-27-00606	Pierce	Access Rights	0.16	Fee
3-27-00611	Pierce	Access Rights	0.009	Fee
3-27-00627	Pierce	Wetlands	0.006	Fee
3-27-00628	Pierce	Wetlands	0.127	Fee
3-27-00629	Pierce	Wetlands	0.022	Fee
3-27-00644	Pierce	Access Rights	0.14	Fee
3-27-00671	Pierce	Easement	0.08	Permanent Easement
3-27-00672	Pierce	Easement	0.246	Permanent Easement
3-27-00686	Pierce	Access Rights	3.39	Fee
3-27-02057	Pierce	Easement	0.129	Permanent Easement
3-27-02075	Pierce	Easement	0.032	Permanent Easement
3-27-02215	Pierce	Easement	0.4	Permanent Easement
3-27-02231	Pierce	Easement	0.005	Permanent Easement
3-27-02467	Pierce	Airspace	0.43	Fee
3-27-02555	Pierce	Airspace	0.076	Fee
3-27-02591	Pierce	Unconstructed R/W	3.84	Fee
3-27-02776	Pierce	Airspace	0.976	Fee
3-27-02817	Pierce	Airspace	1.249	Fee
3-27-02823	Pierce	Airspace	0.235	Fee
3-27-02922	Pierce	Easement	0.014	Permanent Easement
3-27-02925	Pierce	Unconstructed R/W	0.092	Fee
3-27-02926	Pierce	Unconstructed R/W	0.057	Fee
3-27-02928	Pierce	Unconstructed R/W	0.057	Fee
3-27-02929	Pierce	Unconstructed R/W	0.029	Fee
3-27-02930	Pierce	Unconstructed R/W	0.03	Fee
3-27-02931	Pierce	Unconstructed R/W	0.24	Fee
3-27-02932	Pierce	Unconstructed R/W	0.057	Fee
3-27-02933	Pierce	Unconstructed R/W	0.057	Fee
3-27-02934	Pierce	Unconstructed R/W	0.057	Fee
3-27-02935	Pierce	Unconstructed R/W	0.06	Fee
3-27-02936	Pierce	Unconstructed R/W	0.02	Fee
3-27-02937	Pierce	Easement	0.172	Permanent Easement

INVENTORY OF LAND AS OF JULY 2013

APPENDIX F.1

Report Detail Sorted by Inventory Control No.

Inventory Control No.	County	Property Type	Acreage	Interest Held
Right of Way				
3-27-02938	Pierce	Unconstructed R/W	0.023	Fee
3-27-02940	Pierce	Unconstructed R/W	0.043	Fee
3-27-02941	Pierce	Unconstructed R/W	0.057	Fee
3-27-02942	Pierce	Unconstructed R/W	0.046	Fee
3-27-02943	Pierce	Unconstructed R/W	0.116	Fee
3-27-02944	Pierce	Unconstructed R/W	0.04	Fee
3-27-02947	Pierce	Unconstructed R/W	0.3	Fee
3-27-02948	Pierce	Unconstructed R/W	0.337	Fee
3-27-02950	Pierce	Unconstructed R/W	0.08	Fee
3-27-02951	Pierce	Unconstructed R/W	0.08	Fee
3-27-02952	Pierce	Unconstructed R/W	0.088	Fee
3-27-02953	Pierce	Unconstructed R/W	0.08	Fee
3-27-02954	Pierce	Unconstructed R/W	0.08	Fee
3-27-02956	Pierce	Unconstructed R/W	2	Fee
3-27-02957	Pierce	Unconstructed R/W	0.3	Fee
3-27-02958	Pierce	Unconstructed R/W	0.5	Fee
3-27-02959	Pierce	Unconstructed R/W	0.55	Fee
3-27-02960	Pierce	Unconstructed R/W	0.4	Fee
3-27-02962	Pierce	Unconstructed R/W	0.33	Fee
3-27-02963	Pierce	Unconstructed R/W	0.69	Fee
3-27-02977	Pierce	Unconstructed R/W	1.94	Fee
3-27-02978	Pierce	Unconstructed R/W	1.93	Fee
3-27-02990	Pierce	Airspace	1.837	Fee
3-27-03041	Pierce	Easement	0.117	Permanent Easement
3-27-03049	Pierce	Easement	0.05	Permanent Easement
3-27-03052	Pierce	Airspace	0.281	Fee
3-27-04075	Pierce	Airspace	0.002	Fee
3-27-04150	Pierce	Airspace	0.04	Fee
3-27-04204	Pierce	Unconstructed R/W	0.159	Fee
3-27-04206	Pierce	Unconstructed R/W	0.204	Fee
3-27-04303	Pierce	Easement	0.15	Permanent Easement
3-27-04304	Pierce	Easement	0.02	Permanent Easement
3-27-04333	Pierce	Easement	0.03	Permanent Easement
3-27-04336	Pierce	Easement	0.01	Permanent Easement
3-27-04363	Pierce	Airspace	0.168	Fee
3-27-04387	Pierce	Airspace	0.13	Fee
3-27-04391	Pierce	Airspace	0.057	Fee
3-27-04439	Pierce	Easement	0.002	Permanent Easement
3-27-04492	Pierce	Airspace	0.25	Fee
3-27-04499	Pierce	Airspace	0.482	Fee
3-27-04520	Pierce	Unconstructed R/W	38.44	Fee
3-27-04541	Pierce	Airspace	0.09	Fee
3-27-04561	Pierce	Airspace	0.964	Fee
3-27-04581	Pierce	Airspace	0.01	Fee
3-27-04583	Pierce	Airspace	0.017	Fee
3-27-04596	Pierce	Wetlands	0.5	Fee
3-27-04597	Pierce	Easement	0.001	Permanent Easement
3-27-04598	Pierce	Easement	0.001	Permanent Easement

INVENTORY OF LAND AS OF JULY 2013

APPENDIX F.1

Report Detail Sorted by Inventory Control No.

Inventory Control No.	County	Property Type	Acreage	Interest Held
Right of Way				
3-27-04632	Pierce	Airspace	0.734	Fee
3-27-04644	Pierce	Airspace	0.52	Fee
3-27-04699	Pierce	Airspace	0.482	Fee
3-27-04701	Pierce	Easement	0.08	Permanent Easement
3-27-04730	Pierce	Airspace	0.185	Fee
3-27-04748	Pierce	Wetlands	5.74	Fee
3-27-04817	Pierce	Airspace	0.04	Fee
3-27-04820	Pierce	Airspace	0.206	Fee
3-27-04874	Pierce	Wetlands	12.74	Fee
3-27-04879	Pierce	Airspace	0.5	Fee
3-27-04881	Pierce	Airspace	0.154	Fee
3-27-04883	Pierce	Easement	0.88	Permanent Easement
3-27-04891	Pierce	Airspace	0.178	Fee
3-27-04916	Pierce	Unconstructed R/W	0.249	Fee
3-27-04918	Pierce	Unconstructed R/W	0.131	Fee
3-27-04950	Pierce	Airspace	0.068	Fee
3-27-04951	Pierce	Airspace	0.034	Fee
3-27-04996	Pierce	Airspace	0.185	Fee
3-27-05075	Pierce	Mitigation Site	2.27	Fee
3-27-05102	Pierce	Airspace	0.229	Fee
3-27-05206	Pierce	Mitigation Site	9.378	Fee
3-27-05215	Pierce	Airspace	0.002	Fee
3-27-05255	Pierce	Airspace	0.284	Fee
3-27-05279	Pierce	Airspace	0.418	Fee
3-27-05296	Pierce	Mitigation Site	0.59	Fee
3-27-06118	Pierce	Unconstructed R/W	0	Temporary Easement
3-27-06124	Pierce	Unconstructed R/W	0	Fee
3-27-06141	Pierce	Unconstructed R/W	0.165	Fee
3-27-06154	Pierce	Mitigation Site	0.856	Fee
3-27-06158	Pierce	Airspace	0.085	Fee
3-27-06296	Pierce	Airspace	0.572	Fee
3-27-06405	Pierce	Unconstructed R/W	0.086	Fee
3-27-06444	Pierce	Easement	0.084	Permanent Easement
3-27-06447	Pierce	Wetlands	2.945	Fee
3-27-06455	Pierce	Unconstructed R/W	0.25	Fee
3-27-06456	Pierce	Unconstructed R/W	0.69	Fee
3-27-06459	Pierce	Unconstructed R/W	0.12	Fee
3-27-06460	Pierce	Unconstructed R/W	0.26	Fee
3-27-06462	Pierce	Unconstructed R/W	0.6	Fee
3-27-06469	Pierce	Unconstructed R/W	0.47	Fee
3-27-06481	Pierce	Unconstructed R/W	0.034	Fee
3-27-06486	Pierce	Unconstructed R/W	0.17	Fee
3-27-06487	Pierce	Unconstructed R/W	0.9	Fee
3-27-06489	Pierce	Unconstructed R/W	0.71	Fee
3-27-06490	Pierce	Unconstructed R/W	0.26	Fee
3-27-06491	Pierce	Unconstructed R/W	0.241	Fee
3-27-06497	Pierce	Unconstructed R/W	0.47	Fee
3-27-06498	Pierce	Unconstructed R/W	1.23	Fee

INVENTORY OF LAND AS OF JULY 2013

APPENDIX F.1

Report Detail Sorted by Inventory Control No.

Inventory Control No.	County	Property Type	Acreage	Interest Held
Right of Way				
3-27-06499	Pierce	Unconstructed R/W	0.43	Fee
3-27-06514	Pierce	Unconstructed R/W	1.05	Fee
3-27-06515	Pierce	Unconstructed R/W	1.41	Fee
3-27-06516	Pierce	Mitigation Site	0.628	Fee
3-27-06521	Pierce	Unconstructed R/W	0.96	Fee
3-27-06529	Pierce	Unconstructed R/W	0.83	Fee
3-27-06530	Pierce	Unconstructed R/W	0.7	Fee
3-27-06531	Pierce	Unconstructed R/W	0.25	Fee
3-27-06534	Pierce	Unconstructed R/W	1.15	Fee
3-27-06535	Pierce	Unconstructed R/W	0.74	Fee
3-27-06657	Pierce	Landscape Area	1.462	Fee
3-27-06673	Pierce	Easement	1	Permanent Easement
3-27-06712	Pierce	Wetlands	3	Fee
3-27-06756	Pierce	Unconstructed R/W	18.8	Fee
3-27-06803	Pierce	Unconstructed R/W	0.9	Fee
3-27-06867	Pierce	Unconstructed R/W	2.36	Fee
3-27-06896	Pierce	Unconstructed R/W	1.33	Fee
3-27-06974	Pierce	Unconstructed R/W	31.14	Fee
3-27-06983	Pierce	Unconstructed R/W	0.8	Fee
3-27-07060	Pierce	Unconstructed R/W	0.227	Fee
3-27-07118	Pierce	Unconstructed R/W	4.98	Fee
3-27-07130	Pierce	Unconstructed R/W	47.02	Fee
3-27-07135	Pierce	Unconstructed R/W	15.23	Fee
3-27-07151	Pierce	Airspace	0.73	Fee
3-27-07173	Pierce	Unconstructed R/W	1.21	Fee
3-27-07259	Pierce	Unconstructed R/W	0.9	Fee
3-27-07275	Pierce	Unconstructed R/W	0.23	Fee
3-27-07293	Pierce	Unconstructed R/W	1.1	Fee
3-27-07351	Pierce	Unconstructed R/W	0.65	Fee
3-27-07402	Pierce	Airspace	0.853	Fee
3-27-07405	Pierce	Unconstructed R/W	1	Fee
3-27-07411	Pierce	Unconstructed R/W	0.31	Fee
3-27-07420	Pierce	Unconstructed R/W	0.46	Fee
3-27-07449	Pierce	Unconstructed R/W	0.4	Fee
3-27-07482	Pierce	Wetlands	9.65	Fee
3-27-07483	Pierce	Unconstructed R/W	0.04	Fee
3-27-07518	Pierce	Unconstructed R/W	0.83	Fee
3-27-07603	Pierce	Unconstructed R/W	0.55	Fee
3-27-07625	Pierce	Unconstructed R/W	5.87	Fee
3-27-07633	Pierce	Unconstructed R/W	0.25	Fee
3-27-07634	Pierce	Unconstructed R/W	0.7	Fee
3-27-07641	Pierce	Unconstructed R/W	0.25	Fee
3-27-07642	Pierce	Unconstructed R/W	0.23	Fee
3-27-07653	Pierce	Landscape Area	0.084	Fee
3-27-07654	Pierce	Landscape Area	0.508	Fee
3-27-07658	Pierce	Landscape Area	0.34	Fee
3-27-07659	Pierce	Landscape Area	0.41	Fee
3-27-07660	Pierce	Landscape Area	0.469	Fee

INVENTORY OF LAND AS OF JULY 2013

APPENDIX F.1

Report Detail Sorted by Inventory Control No.

Inventory Control No.	County	Property Type	Acreage	Interest Held
Right of Way				
3-27-07671	Pierce	Unconstructed R/W	1.37	Fee
3-27-07672	Pierce	Unconstructed R/W	1.19	Fee
3-27-07690	Pierce	Unconstructed R/W	0.227	Fee
3-27-07701	Pierce	Unconstructed R/W	4.99	Fee
3-27-07702	Pierce	Unconstructed R/W	0.75	Fee
3-27-07707	Pierce	Unconstructed R/W	1	Fee
3-27-07716	Pierce	Unconstructed R/W	0.227	Fee
3-27-07726	Pierce	Access Rights	0.138	Permanent Easement
3-27-07729	Pierce	Unconstructed R/W	0.25	Fee
3-27-07820	Pierce	Unconstructed R/W	6.05	Fee
3-27-07830	Pierce	Unconstructed R/W	0.217	Fee
3-27-07837	Pierce	Unconstructed R/W	0.9	Fee
3-27-07849	Pierce	Unconstructed R/W	0.33	Fee
3-27-07853	Pierce	Unconstructed R/W	0.7	Fee
3-27-07855	Pierce	Unconstructed R/W	0.38	Fee
3-27-07862	Pierce	Unconstructed R/W	0.39	Fee
3-27-07871	Pierce	Unconstructed R/W	0.95	Fee
3-27-07918	Pierce	Airspace	0.028	Fee
3-27-07962	Pierce	Unconstructed R/W	0.23	Fee
3-27-07978	Pierce	Unconstructed R/W	1.88	Fee
3-27-08032	Pierce	Unconstructed R/W	0.79	Fee
3-27-08059	Pierce	Mitigation Site	0.99	Fee
3-27-08106	Pierce	Unconstructed R/W	3.293	Fee
3-27-08118	Pierce	Unconstructed R/W	0.77	Fee
3-27-08134	Pierce	Unconstructed R/W	1.25	Fee
3-27-08154	Pierce	Unconstructed R/W	0.53	Fee
3-27-08171	Pierce	Unconstructed R/W	2.57	Fee
3-27-08223	Pierce	Unconstructed R/W	1.016	Fee
3-27-08252	Pierce	Unconstructed R/W	1.29	Fee
3-27-08263	Pierce	Unconstructed R/W	1.09	Fee
3-27-08272	Pierce	Unconstructed R/W	8.6	Fee
3-27-08273	Pierce	Unconstructed R/W	29.14	Fee
3-27-08275	Pierce	Unconstructed R/W	0.91	Fee
3-27-08278	Pierce	Unconstructed R/W	0.86	Fee
3-27-08284	Pierce	Unconstructed R/W	0.767	Fee
3-27-08285	Pierce	Unconstructed R/W	0.445	Fee
3-27-08287	Pierce	Unconstructed R/W	6.01	Fee
3-27-08289	Pierce	Airspace	0.424	Fee
3-27-08290	Pierce	Unconstructed R/W	1.194	Fee
3-27-08320	Pierce	Unconstructed R/W	0.31	Fee
3-27-08321	Pierce	Mitigation Site	3.99	Fee
3-27-08322	Pierce	Unconstructed R/W	0.83	Fee
3-27-08327	Pierce	Unconstructed R/W	0.29	Fee
3-27-08349	Pierce	Unconstructed R/W	1.24	Fee
3-27-08394	Pierce	Unconstructed R/W	0.5	Fee
3-27-08397	Pierce	Unconstructed R/W	1.06	Fee
3-27-08398	Pierce	Unconstructed R/W	0.769	Fee
3-27-08404	Pierce	Unconstructed R/W	0.23	Fee

INVENTORY OF LAND AS OF JULY 2013

APPENDIX F.1

Report Detail Sorted by Inventory Control No.

Inventory Control No.	County	Property Type	Acreage	Interest Held
Right of Way				
3-27-08412	Pierce	Unconstructed R/W	0.33	Fee
3-27-08476	Pierce	Unconstructed R/W	0.05	Fee
3-27-08495	Pierce	Airspace	0.44	Fee
3-27-08507	Pierce	Airspace	0.003	Fee
3-27-08517	Pierce	Unconstructed R/W	1	Fee
3-27-08529	Pierce	Easement	0.088	Fee
3-27-08539	Pierce	Easement	0.031	Fee
3-27-08540	Pierce	Easement	0.019	Permanent Easement
3-27-08541	Pierce	Easement	0.003	Permanent Easement
3-27-08542	Pierce	Easement	0.033	Permanent Easement
3-27-08543	Pierce	Easement	0.027	Permanent Easement
3-27-08544	Pierce	Easement	0.026	Fee
3-27-08574	Pierce	Mitigation Site	1.211	Fee
3-27-08660	Pierce	Unconstructed R/W	0.29	Fee
3-27-08671	Pierce	Unconstructed R/W	1.35	Fee
3-27-08677	Pierce	Unconstructed R/W	0	Fee
3-27-08687	Pierce	Unconstructed R/W	0.198	Fee
3-27-08689	Pierce	Mitigation Site	11.575	Fee
3-27-08708	Pierce	Mitigation Site	0	Fee
3-27-08717	Pierce	Unconstructed R/W	0.058	Fee
3-27-08752	Pierce	Unconstructed R/W	0.058	Fee
3-27-08755	Pierce	Unconstructed R/W	0.458	Fee
3-27-08757	Pierce	Airspace	0	Fee
3-27-08759	Pierce	Airspace	3.444	Fee
3-27-08806	Pierce	Unconstructed R/W	46.9	Fee
3-27-08833	Pierce	Airspace	0.52	Fee
3-27-08854	Pierce	Mitigation Site	3.739	Fee
3-27-08855	Pierce	Easement	0.316	Permanent Easement
3-27-08859	Pierce	Unconstructed R/W	0.007	Fee
3-27-08889	Pierce	Easement	0.228	Permanent Easement
3-27-08892	Pierce	Unconstructed R/W	0.63	Fee
3-27-08898	Pierce	Unconstructed R/W	3.48	Fee
3-27-08923	Pierce	Unconstructed R/W	54.385	Fee
3-27-08925	Pierce	Unconstructed R/W	0.101	Fee
3-27-08932	Pierce	Unconstructed R/W	0.129	Fee
3-27-08933	Pierce	Easement	0.011	Permanent Easement
3-27-08934	Pierce	Easement	0.024	Temporary Easement
3-27-08956	Pierce	Mitigation Site	3.337	Fee
3-27-08958	Pierce	Unconstructed R/W	0.333	Fee
3-27-08959	Pierce	Unconstructed R/W	0.043	Fee
3-27-09011	Pierce	Unconstructed R/W	0.307	Fee
3-27-09012	Pierce	Easement	0.128	Permanent Easement
3-27-09013	Pierce	Temporary Construction Easement	0.025	Temporary Easement
3-27-09014	Pierce	Unconstructed R/W	0.055	Fee
3-27-09015	Pierce	Unconstructed R/W	0.122	Fee
3-27-09016	Pierce	Unconstructed R/W	0.089	Fee
3-27-09017	Pierce	Unconstructed R/W	0.046	Fee
3-27-09018	Pierce	Unconstructed R/W	0.1	Fee

INVENTORY OF LAND AS OF JULY 2013

APPENDIX F.1

Report Detail Sorted by Inventory Control No.

Inventory Control No.	County	Property Type	Acreage	Interest Held
Right of Way				
3-27-09019	Pierce	Unconstructed R/W	0.084	Fee
3-27-09020	Pierce	Unconstructed R/W	0.061	Fee
3-27-09022	Pierce	Unconstructed R/W	0.101	Fee
3-27-09033	Pierce	Unconstructed R/W	0.038	Fee
3-27-09034	Pierce	Mitigation Site	7.61	Fee
3-27-09038	Pierce	Unconstructed R/W	0.231	Fee
3-27-09043	Pierce	Mitigation Site	10.602	Fee
3-27-09044	Pierce	Easement	0.21	Permanent Easement
3-27-09049	Pierce	Unconstructed R/W	0.053	Fee
3-27-09055	Pierce	Unconstructed R/W	0.124	Fee
3-27-09057	Pierce	Unconstructed R/W	0.1	Fee
3-27-09059	Pierce	Unconstructed R/W	0.49	Fee
3-27-09065	Pierce	Unconstructed R/W	0.333	Fee
3-27-09076	Pierce	Easement	0.03	Temporary Easement
3-27-09106	Pierce	Airspace	0.01	Fee
3-27-09165	Pierce	Easement	0	Permanent Easement
3-27-09296	Pierce	Easement	0.317	Permanent Easement
3-27-09332	Pierce	Unconstructed R/W	0.002	Fee
3-27-09372	Pierce	Unconstructed R/W	0.872	Fee
3-27-09380	Pierce	Unconstructed R/W	0.768	Fee
3-27-09388	Pierce	Unconstructed R/W	0.227	Fee
3-27-09402	Pierce	Unconstructed R/W	4.891	Fee
3-27-09421	Pierce	Unconstructed R/W	5.01	Fee
3-27-09426	Pierce	Unconstructed R/W	6.248	Fee
3-27-09433	Pierce	Unconstructed R/W	2.047	Fee
3-27-09512	Pierce	Easement	0	Permanent Easement
3-27-09532	Pierce	Landscape Area	0.405	Fee
3-27-09571	Pierce	Temporary Construction Easement	1.466	Fee
3-27-09573	Pierce	Easement	0	Permanent Easement
3-27-09574	Pierce	Easement	0.004	Permanent Easement
3-27-09575	Pierce	Mitigation Site	1.408	Fee
3-27-09583	Pierce	Mitigation Site	0.263	Fee
3-27-09727	Pierce	Easement	0	Permanent Easement
3-27-09860	Pierce	Wetlands	5.99	Fee
3-27-09887	Pierce	Unconstructed R/W	0.615	Fee
3-27-09888	Pierce	Unconstructed R/W	0.1	Fee
3-27-09890	Pierce	Airspace	0	Fee
3-27-09917	Pierce	Unconstructed R/W	0.09	Fee
3-27-09918	Pierce	Unconstructed R/W	0.29	Fee
3-27-09953	Pierce	Operating Right of Way	0.024	Fee
3-27-09967	Pierce	Operating Right of Way	0	Fee
3-27-09968	Pierce	Easement	0	Permanent Easement
3-27-09992	Pierce	Landscape Area	0	Fee
3-27-10038	Pierce	Temporary Construction Easement	0.972	Temporary Easement
3-27-10039	Pierce	Temporary Construction Easement	0.003	Temporary Easement
3-27-10040	Pierce	Easement	0.117	Permanent Easement
3-27-10095	Pierce	Temporary Construction Easement	0.143	Temporary Easement
3-27-10096	Pierce	Temporary Construction Easement	0.008	Temporary Easement

INVENTORY OF LAND AS OF JULY 2013

APPENDIX F.1

Report Detail Sorted by Inventory Control No.

Inventory Control No.	County	Property Type	Acreage	Interest Held
Right of Way				
3-27-10108	Pierce	Operating Right of Way	0.09	Fee
3-27-10123	Pierce	Operating Right of Way	0.13	Fee
3-27-10125	Pierce	Easement	0.006	Permanent Easement
3-27-10126	Pierce	Easement	0.046	Permanent Easement
3-27-10127	Pierce	Easement	0.02	Permanent Easement
3-27-10128	Pierce	Temporary Construction Easement	0.035	Temporary Easement
3-27-10153	Pierce	Unconstructed R/W	14.851	Fee
3-27-10190	Pierce	Mitigation Site	3.659	Fee
3-27-10191	Pierce	Mitigation Site	12.445	Fee
3-27-10192	Pierce	Mitigation Site	503919	Fee
3-27-10193	Pierce	Operating Right of Way	0.758	Fee
3-27-10210	Pierce	Operating Right of Way	0.046	Fee
3-27-10211	Pierce	Operating Right of Way	0.045	Fee
3-27-10212	Pierce	Easement	0.005	Permanent Easement
3-27-10215	Pierce	Mitigation Site	3.787	Fee
3-27-10393	Pierce	Operating Right of Way	0.083	Fee
3-27-10483	Pierce	Operating Right of Way	0.019	Fee
3-27-10572	Pierce	Easement	0.074	Permanent Easement
3-27-10576	Pierce	Temporary Construction Easement	0.424	Temporary Easement
3-27-10590	Pierce	Easement	0.102	Permanent Easement
3-27-10616	Pierce	Operating Right of Way	0.101	Fee
3-34-00013	Thurston	Easement	0.046	Permanent Easement
3-34-00018	Thurston	Landscape Area	0.14	Fee
3-34-00027	Thurston	Landscape Area	5.56	Fee
3-34-00033	Thurston	Wetlands	4.82	Fee
3-34-00089	Thurston	Landscape Area	2.69	Fee
3-34-00090	Thurston	Easement	1.31	Permanent Easement
3-34-00096	Thurston	Mitigation Site	0.315	Fee
3-34-00104	Thurston	Easement	0.03	Permanent Easement
3-34-00105	Thurston	Easement	0.05	Permanent Easement
3-34-00106	Thurston	Easement	1.4	Permanent Easement
3-34-00109	Thurston	Easement	0.3	Permanent Easement
3-34-00114	Thurston	Landscape Area	1.47	Fee
3-34-00117	Thurston	Mitigation Site	0.423	Fee
3-34-00118	Thurston	Landscape Area	1.221	Fee
3-34-00133	Thurston	Landscape Area	1.51	Fee
3-34-00146	Thurston	Landscape Area	0.6	Fee
3-34-00147	Thurston	Landscape Area	1.94	Fee
3-34-00148	Thurston	Landscape Area	0.25	Fee
3-34-00149	Thurston	Landscape Area	3.15	Fee
3-34-00153	Thurston	Landscape Area	1.56	Fee
3-34-00154	Thurston	Landscape Area	2.46	Fee
3-34-00208	Thurston	Easement	0.13	Permanent Easement
3-34-00210	Thurston	Potential Wetland	0.026	Fee
3-34-00211	Thurston	Potential Wetland	0.391	Fee
3-34-00212	Thurston	Potential Wetland	0.112	Fee
3-34-00213	Thurston	Potential Wetland	0.8	Fee
3-34-00220	Thurston	Landscape Area	2.95	Fee

INVENTORY OF LAND AS OF JULY 2013

APPENDIX F.1

Report Detail Sorted by Inventory Control No.

Inventory Control No.	County	Property Type	Acreage	Interest Held
Right of Way				
3-34-00221	Thurston	Landscape Area	6.43	Fee
3-34-00222	Thurston	Landscape Area	1.57	Fee
3-34-02087	Thurston	Easement	0.032	Permanent Easement
3-34-02353	Thurston	Airspace	0.275	Fee
3-34-02693	Thurston	Airspace	26.51	Fee
3-34-02727	Thurston	Landscape Area	3.053	Fee
3-34-02879	Thurston	Potential Wetland	0.367	Fee
3-34-02885	Thurston	Easement	0.023	Permanent Easement
3-34-03063	Thurston	Easement	0.391	Permanent Easement
3-34-04084	Thurston	Easement	0.117	Permanent Easement
3-34-04284	Thurston	Easement	0.001	Permanent Easement
3-34-04291	Thurston	Easement	0.23	Permanent Easement
3-34-04353	Thurston	Airspace	1	Fee
3-34-04452	Thurston	Mitigation Site	0.812	Fee
3-34-04590	Thurston	Wetlands	1.094	Fee
3-34-04591	Thurston	Mitigation Site	0.622	Fee
3-34-04715	Thurston	Easement	0.073	Permanent Easement
3-34-04799	Thurston	Easement	0.948	Permanent Easement
3-34-04807	Thurston	Encroachment	0.037	Fee
3-34-04871	Thurston	Encroachment	0.048	Fee
3-34-05023	Thurston	Airspace	0.044	Fee
3-34-06072	Thurston	Unconstructed R/W	0.363	Fee
3-34-06408	Thurston	Landscape Area	1.75	Fee
3-34-06765	Thurston	Mitigation Site	4.63	Fee
3-34-07231	Thurston	Airspace	1.73	Fee
3-34-07250	Thurston	Unconstructed R/W	0.14	Fee
3-34-07274	Thurston	Unconstructed R/W	0.14	Fee
3-34-07437	Thurston	Unconstructed R/W	0.147	Fee
3-34-07454	Thurston	Unconstructed R/W	0.15	Fee
3-34-07461	Thurston	Unconstructed R/W	2.3	Fee
3-34-07468	Thurston	Unconstructed R/W	0.149	Fee
3-34-07499	Thurston	Unconstructed R/W	0.141	Fee
3-34-07506	Thurston	Unconstructed R/W	1.22	Fee
3-34-07554	Thurston	Unconstructed R/W	0	Fee
3-34-07578	Thurston	Airspace	0.046	Fee
3-34-07608	Thurston	Unconstructed R/W	0	Fee
3-34-07742	Thurston	Unconstructed R/W	0	Fee
3-34-07752	Thurston	Unconstructed R/W	1.166	Fee
3-34-07796	Thurston	Unconstructed R/W	2.274	Fee
3-34-07809	Thurston	Unconstructed R/W	2.053	Fee
3-34-07832	Thurston	Unconstructed R/W	2.245	Fee
3-34-07876	Thurston	Unconstructed R/W	3.761	Fee
3-34-07902	Thurston	Unconstructed R/W	1.723	Fee
3-34-07923	Thurston	Unconstructed R/W	1.15	Fee
3-34-08345	Thurston	Unconstructed R/W	2.936	Fee
3-34-08437	Thurston	Unconstructed R/W	1.16	Fee
3-34-08486	Thurston	Unconstructed R/W	0.644	Fee
3-34-08545	Thurston	Unconstructed R/W	0.83	Fee

INVENTORY OF LAND AS OF JULY 2013

APPENDIX F.1

Report Detail Sorted by Inventory Control No.

Inventory Control No.	County	Property Type	Acreage	Interest Held
Right of Way				
3-34-08558	Thurston	Unconstructed R/W	0.19	Fee
3-34-08599	Thurston	Unconstructed R/W	1.154	Fee
3-34-08634	Thurston	Mitigation Site	15.7	Fee
3-34-08658	Thurston	Unconstructed R/W	0.152	Fee
3-34-08916	Thurston	Access Rights	0	Fee
3-34-08918	Thurston	Access Rights	0	Fee
3-34-08919	Thurston	Access Rights	0	Fee
3-34-08920	Thurston	Access Rights	0	Fee
3-34-08921	Thurston	Access Rights	0	Fee
3-34-08931	Thurston	Mitigation Site	2.189	Fee
3-34-08936	Thurston	Unconstructed R/W	0.327	Fee
3-34-08937	Thurston	Unconstructed R/W	0.174	Fee
3-34-08938	Thurston	Access Rights	0	Fee
3-34-08939	Thurston	Access Rights	0	Fee
3-34-08940	Thurston	Access Rights	0	Fee
3-34-08941	Thurston	Access Rights	0	Fee
3-34-08942	Thurston	Access Rights	0	Fee
3-34-08943	Thurston	Unconstructed R/W	1.188	Fee
3-34-08946	Thurston	Unconstructed R/W	0.773	Fee
3-34-08948	Thurston	Unconstructed R/W	1.911	Fee
3-34-08949	Thurston	Unconstructed R/W	0.792	Fee
3-34-08950	Thurston	Unconstructed R/W	0.133	Fee
3-34-08951	Thurston	Easement	0.461	Permanent Easement
3-34-08996	Thurston	Unconstructed R/W	1.292	Fee
3-34-08998	Thurston	Unconstructed R/W	0.135	Fee
3-34-09024	Thurston	Airspace	0	Fee
3-34-09040	Thurston	Unconstructed R/W	2.375	Fee
3-34-09042	Thurston	Easement	0.097	Permanent Easement
3-34-09048	Thurston	Easement	0.331	Permanent Easement
3-34-09063	Thurston	Access Rights	0	Fee
3-34-09196	Thurston	Mitigation Site	0	Fee
3-34-09492	Thurston	Mitigation Site	33.22	Fee
3-34-09498	Thurston	Airspace	0	Fee
3-34-09841	Thurston	Access Rights	0	Fee
3-34-09999	Thurston	Operating Right of Way	1.691	Fee
3-34-10013	Thurston	Easement	0.461	Permanent Easement
3-34-10114	Thurston	Operating Right of Way	0.051	Fee
3-34-10115	Thurston	Operating Right of Way	0.074	Fee
3-34-10172	Thurston	Easement	0.009	Permanent Easement
3-34-10179	Thurston	Access Rights	0.138	Fee
3-34-10180	Thurston	Unconstructed R/W	0.085	Fee
3-34-10181	Thurston	Unconstructed R/W	0.465	Fee
3-34-10182	Thurston	Unconstructed R/W	0.002	Fee
4-6-00009	Clark	Unconstructed R/W	0.38	Fee
4-6-00012	Clark	Unconstructed R/W	2.45	Fee
4-6-00014	Clark	Unconstructed R/W	1.1	Fee
4-6-00026	Clark	Easement	0.057	Permanent Easement
4-6-00027	Clark	Easement	0.044	Permanent Easement

INVENTORY OF LAND AS OF JULY 2013

APPENDIX F.1

Report Detail Sorted by Inventory Control No.

Inventory Control No.	County	Property Type	Acreage	Interest Held
Right of Way				
4-6-00179	Clark	Unconstructed R/W	1.285	Fee
4-6-00418	Clark	Easement	0.15	Permanent Easement
4-6-00445	Clark	Easement	0.73	Permanent Easement
4-6-00482	Clark	Easement	0.271	Permanent Easement
4-6-04041	Clark	Unconstructed R/W	2.77	Fee
4-6-04273	Clark	Airspace	2	Fee
4-6-04288	Clark	Easement	8	Permanent Easement
4-6-04321	Clark	Airspace	0.376	Fee
4-6-04344	Clark	Easement	0.091	Permanent Easement
4-6-04363	Clark	Potential Wetland	1.09	Fee
4-6-04403	Clark	Unconstructed R/W	2.77	Fee
4-6-04464	Clark	Easement	1	Permanent Easement
4-6-04493	Clark	Unconstructed R/W	2.91	Fee
4-6-04543	Clark	Unconstructed R/W	0.03	Fee
4-6-04546	Clark	Unconstructed R/W	0.1	Fee
4-6-04577	Clark	Wetlands	2.37	Fee
4-6-04578	Clark	Wetlands	4.62	Fee
4-6-04593	Clark	Easement	1.33	Permanent Easement
4-6-04601	Clark	Mitigation Site	11.13	Fee
4-6-04602	Clark	Airspace	0.48	Fee
4-6-04620	Clark	Easement	0.03	Permanent Easement
4-6-04646	Clark	Easement	0.01	Permanent Easement
4-6-04649	Clark	Easement	0.04	Permanent Easement
4-6-04678	Clark	Easement	0.61	Permanent Easement
4-6-04685	Clark	Wetlands	0.55	Fee
4-6-04689	Clark	Wetlands	0.69	Fee
4-6-04691	Clark	Wetlands	2.272	Fee
4-6-04698	Clark	Unconstructed R/W	0.096	Fee
4-6-04719	Clark	Wetlands	4.81	Fee
4-6-04721	Clark	Mitigation Site	4.2	Fee
4-6-04798	Clark	Wetlands	3.3	Fee
4-6-04799	Clark	Mitigation Site	7.7	Fee
4-6-06105	Clark	Easement	0.116	Permanent Easement
4-6-06625	Clark	Easement	0.113	Temporary Easement
4-6-06726	Clark	Landscape Area	3.1	Fee
4-6-06754	Clark	Airspace	2.5	Fee
4-6-06830	Clark	Easement	0.018	Temporary Easement
4-6-06859	Clark	Unconstructed R/W	2.48	Fee
4-6-06860	Clark	Unconstructed R/W	0.39	Fee
4-6-06904	Clark	Unconstructed R/W	0.38	Fee
4-6-06985	Clark	Unconstructed R/W	0.42	Fee
4-6-07102	Clark	Unconstructed R/W	0.129	Fee
4-6-07154	Clark	Unconstructed R/W	0.129	Fee
4-6-07260	Clark	Airspace	0	Fee
4-6-07266	Clark	Access Rights	0.1	Fee
4-6-07353	Clark	Unconstructed R/W	0.38	Fee
4-6-07373	Clark	Airspace	6.4	Fee
4-6-07486	Clark	Easement	0.844	Fee

INVENTORY OF LAND AS OF JULY 2013

APPENDIX F.1

Report Detail Sorted by Inventory Control No.

Inventory Control No.	County	Property Type	Acreage	Interest Held
Right of Way				
4-6-07657	Clark	Wetlands	40	Fee
4-6-07735	Clark	Easement	0	Permanent Easement
4-6-08000	Clark	Unconstructed R/W	1.09	Fee
4-6-08049	Clark	Easement	0.036	Permanent Easement
4-6-08052	Clark	Wetlands	33.08	Fee
4-6-08055	Clark	Airspace	0	Fee
4-6-08068	Clark	Unconstructed R/W	0.106	Fee
4-6-08099	Clark	Airspace	0	Fee
4-6-08173	Clark	Unconstructed R/W	0.111	Fee
4-6-08243	Clark	Unconstructed R/W	0.111	Fee
4-6-08249	Clark	Unconstructed R/W	0	Fee
4-6-08256	Clark	Unconstructed R/W	0.621	Fee
4-6-08396	Clark	Unconstructed R/W	3	Fee
4-6-08511	Clark	Wetlands	68.1	Fee
4-6-08621	Clark	Easement	0	Fee
4-6-08623	Clark	Easement	0.126	Fee
4-6-08625	Clark	Easement	0.082	Fee
4-6-08630	Clark	Easement	0	Permanent Easement
4-6-08665	Clark	Easement	1.15	Fee
4-6-08686	Clark	Unconstructed R/W	0.32	Fee
4-6-08715	Clark	Airspace	0	Fee
4-6-08777	Clark	Wetlands	0.75	Fee
4-6-08778	Clark	Easement	6.38	Permanent Easement
4-6-08782	Clark	Wetlands	29.41	Permanent Easement
4-6-08808	Clark	Unconstructed R/W	0.19	Fee
4-6-08846	Clark	Unconstructed R/W	0.223	Fee
4-6-08988	Clark	Mitigation Site	41.064	Permanent Easement
4-6-08994	Clark	Easement	0.31	Fee
4-6-08995	Clark	Easement	6.68	Permanent Easement
4-6-09152	Clark	Easement	0.198	Permanent Easement
4-6-09154	Clark	Easement	0.03	Permanent Easement
4-6-09257	Clark	Unconstructed R/W	3.031	Fee
4-6-09285	Clark	Unconstructed R/W	0.392	Fee
4-6-09286	Clark	Unconstructed R/W	0.085	Fee
4-6-09297	Clark	Wetlands	0.409	Fee
4-6-09370	Clark	Unconstructed R/W	0.33	Fee
4-6-09376	Clark	Unconstructed R/W	0.48	Fee
4-6-09393	Clark	Easement	0.028	Fee
4-6-09401	Clark	Airspace	0	Fee
4-6-09484	Clark	Easement	0.244	Permanent Easement
4-6-09489	Clark	Unconstructed R/W	0.307	Fee
4-6-09490	Clark	Easement	4.12	Permanent Easement
4-6-09491	Clark	Temporary Construction Easement	0.015	Temporary Easement
4-6-09542	Clark	Mitigation Site	3.34	Fee
4-6-09544	Clark	Unconstructed R/W	0.34	Fee
4-6-09545	Clark	Unconstructed R/W	0.213	Fee
4-6-09564	Clark	Wetlands	9.37	Fee
4-6-09587	Clark	Unconstructed R/W	0.2	Fee

INVENTORY OF LAND AS OF JULY 2013

APPENDIX F.1

Report Detail Sorted by Inventory Control No.

Inventory Control No.	County	Property Type	Acreage	Interest Held
Right of Way				
4-6-09590	Clark	Mitigation Site	5	Fee
4-6-09598	Clark	Unconstructed R/W	0.218	Fee
4-6-09609	Clark	Unconstructed R/W	0.72	Fee
4-6-09616	Clark	Unconstructed R/W	0.021	Fee
4-6-09617	Clark	Wetlands	1.66	Fee
4-6-09657	Clark	Unconstructed R/W	0.68	Fee
4-6-09662	Clark	Mitigation Site	1.306	Fee
4-6-09730	Clark	Unconstructed R/W	0.115	Fee
4-6-09731	Clark	Unconstructed R/W	0.9	Fee
4-6-09734	Clark	Unconstructed R/W	0.22	Fee
4-6-09739	Clark	Unconstructed R/W	0.1	Fee
4-6-09741	Clark	Unconstructed R/W	0.57	Fee
4-6-09748	Clark	Unconstructed R/W	4.34	Fee
4-6-09750	Clark	Unconstructed R/W	0.334	Fee
4-6-09756	Clark	Wetlands	1.69	Fee
4-6-09757	Clark	Unconstructed R/W	0.36	Fee
4-6-09759	Clark	Unconstructed R/W	0.3	Fee
4-6-09760	Clark	Unconstructed R/W	0.2	Fee
4-6-09796	Clark	Unconstructed R/W	0.13	Fee
4-6-09802	Clark	Unconstructed R/W	0.051	Fee
4-6-09803	Clark	Unconstructed R/W	0.48	Fee
4-6-09804	Clark	Unconstructed R/W	0.38	Fee
4-6-09805	Clark	Unconstructed R/W	0	Fee
4-6-09806	Clark	Unconstructed R/W	0.51	Fee
4-6-09807	Clark	Unconstructed R/W	0.51	Fee
4-6-09808	Clark	Unconstructed R/W	0.17	Fee
4-6-09827	Clark	Encroachment	0.021	Fee
4-6-09845	Clark	Unconstructed R/W	0.42	Fee
4-6-09848	Clark	Unconstructed R/W	0.176	Fee
4-6-09856	Clark	Unconstructed R/W	0.43	Fee
4-6-09858	Clark	Unconstructed R/W	0.03	Fee
4-6-09862	Clark	Unconstructed R/W	0.2	Fee
4-6-09867	Clark	Unconstructed R/W	0.221	Fee
4-6-09886	Clark	Unconstructed R/W	0.27	Fee
4-6-09896	Clark	Unconstructed R/W	0.23	Fee
4-6-09912	Clark	Unconstructed R/W	0.64	Fee
4-6-09919	Clark	Unconstructed R/W	0.051	Fee
4-6-09922	Clark	Unconstructed R/W	0.005	Fee
4-6-09929	Clark	Unconstructed R/W	1.88	Fee
4-6-09937	Clark	Unconstructed R/W	0.24	Fee
4-6-09938	Clark	Unconstructed R/W	0.047	Fee
4-6-09947	Clark	Unconstructed R/W	0.38	Fee
4-6-09986	Clark	Unconstructed R/W	0.028	Fee
4-6-09987	Clark	Unconstructed R/W	0	Fee
4-6-09988	Clark	Unconstructed R/W	0.7	Fee
4-6-09994	Clark	Unconstructed R/W	0.1	Fee
4-6-09996	Clark	Unconstructed R/W	0.21	Fee
4-6-09997	Clark	Unconstructed R/W	0.53	Fee

INVENTORY OF LAND AS OF JULY 2013

APPENDIX F.1

Report Detail Sorted by Inventory Control No.

Inventory Control No.	County	Property Type	Acreage	Interest Held
Right of Way				
4-6-09998	Clark	Easement	0	Permanent Easement
4-6-10004	Clark	Unconstructed R/W	0.41	Fee
4-6-10016	Clark	Unconstructed R/W	0.077	Fee
4-6-10021	Clark	Access Rights	0	Fee
4-6-10022	Clark	Unconstructed R/W	0.82	Fee
4-6-10023	Clark	Access Rights	0	Fee
4-6-10024	Clark	Access Rights	0	Fee
4-6-10026	Clark	Unconstructed R/W	0.08	Fee
4-6-10041	Clark	Unconstructed R/W	0.04	Fee
4-6-10042	Clark	Unconstructed R/W	1.01	Fee
4-6-10043	Clark	Access Rights	0	Fee
4-6-10044	Clark	Easement	0	Permanent Easement
4-6-10061	Clark	Unconstructed R/W	0.313	Fee
4-6-10073	Clark	Unconstructed R/W	0.01	Fee
4-6-10075	Clark	Unconstructed R/W	1	Fee
4-6-10129	Clark	Unconstructed R/W	0.163	Fee
4-6-10130	Clark	Unconstructed R/W	0.344	Fee
4-6-10155	Clark	Unconstructed R/W	0.011	Fee
4-6-10157	Clark	Unconstructed R/W	0.03	Fee
4-6-10168	Clark	Unconstructed R/W	0.017	Fee
4-6-10187	Clark	Temporary Construction Easement	0.03	Temporary Easement
4-6-10195	Clark	Access Rights	0	Fee
4-6-10196	Clark	Access Rights	0	Fee
4-6-10197	Clark	Access Rights	0	Fee
4-6-10198	Clark	Unconstructed R/W	0.34	Fee
4-6-10199	Clark	Unconstructed R/W	0.34	Fee
4-6-10200	Clark	Unconstructed R/W	0.68	Fee
4-6-10201	Clark	Unconstructed R/W	0.34	Fee
4-6-10202	Clark	Access Rights	0	Fee
4-6-10203	Clark	Access Rights	0	Fee
4-6-10204	Clark	Access Rights	0	Fee
4-6-10205	Clark	Access Rights	0	Fee
4-6-10206	Clark	Access Rights	0	Fee
4-6-10207	Clark	Unconstructed R/W	0.09	Fee
4-6-10209	Clark	Unconstructed R/W	0.102	Fee
4-6-10216	Clark	Unconstructed R/W	0.3	Fee
4-6-10217	Clark	Access Rights	0	Fee
4-6-10218	Clark	Unconstructed R/W	0.113	Fee
4-6-10220	Clark	Unconstructed R/W	0.71	Fee
4-6-10221	Clark	Unconstructed R/W	0.09	Fee
4-6-10224	Clark	Unconstructed R/W	0.24	Fee
4-6-10225	Clark	Unconstructed R/W	0.401	Fee
4-6-10226	Clark	Unconstructed R/W	0.362	Fee
4-6-10236	Clark	Easement	0.113	Fee
4-6-10244	Clark	Unconstructed R/W	0.44	Fee
4-6-10245	Clark	Unconstructed R/W	0.31	Fee
4-6-10246	Clark	Unconstructed R/W	0.28	Fee
4-6-10247	Clark	Unconstructed R/W	0.3	Fee

INVENTORY OF LAND AS OF JULY 2013

APPENDIX F.1

Report Detail Sorted by Inventory Control No.

Inventory Control No.	County	Property Type	Acreage	Interest Held
Right of Way				
4-6-10248	Clark	Unconstructed R/W	0.6	Fee
4-6-10249	Clark	Unconstructed R/W	0.3	Fee
4-6-10250	Clark	Unconstructed R/W	0.14	Fee
4-6-10251	Clark	Unconstructed R/W	0.35	Fee
4-6-10252	Clark	Unconstructed R/W	0.41	Fee
4-6-10253	Clark	Access Rights	0	Fee
4-6-10254	Clark	Unconstructed R/W	0.1	Fee
4-6-10255	Clark	Unconstructed R/W	0.04	Fee
4-6-10256	Clark	Access Rights	0	Fee
4-6-10257	Clark	Access Rights	0	Fee
4-6-10258	Clark	Access Rights	0	Fee
4-6-10259	Clark	Unconstructed R/W	0.14	Fee
4-6-10264	Clark	Unconstructed R/W	0.35	Fee
4-6-10265	Clark	Unconstructed R/W	0.34	Fee
4-6-10266	Clark	Unconstructed R/W	0.42	Fee
4-6-10267	Clark	Unconstructed R/W	0.09	Fee
4-6-10268	Clark	Unconstructed R/W	0.49	Fee
4-6-10269	Clark	Unconstructed R/W	0.01	Fee
4-6-10270	Clark	Unconstructed R/W	0.39	Fee
4-6-10271	Clark	Access Rights	0	Fee
4-6-10272	Clark	Access Rights	0	Fee
4-6-10273	Clark	Unconstructed R/W	0.16	Fee
4-6-10274	Clark	Unconstructed R/W	0.1	Fee
4-6-10275	Clark	Unconstructed R/W	0.17	Fee
4-6-10288	Clark	Unconstructed R/W	0.38	Fee
4-6-10289	Clark	Unconstructed R/W	0.71	Fee
4-6-10290	Clark	Unconstructed R/W	0.191	Fee
4-6-10291	Clark	Unconstructed R/W	0.437	Fee
4-6-10292	Clark	Unconstructed R/W	0.052	Fee
4-6-10293	Clark	Unconstructed R/W	0.227	Fee
4-6-10294	Clark	Unconstructed R/W	0.241	Fee
4-6-10295	Clark	Unconstructed R/W	0.249	Fee
4-6-10296	Clark	Unconstructed R/W	0.105	Fee
4-6-10297	Clark	Unconstructed R/W	0.089	Fee
4-6-10298	Clark	Unconstructed R/W	0.071	Fee
4-6-10299	Clark	Unconstructed R/W	0.048	Fee
4-6-10300	Clark	Unconstructed R/W	0.172	Fee
4-6-10301	Clark	Unconstructed R/W	0.071	Fee
4-6-10302	Clark	Unconstructed R/W	0.72	Fee
4-6-10303	Clark	Access Rights	0	Fee
4-6-10304	Clark	Unconstructed R/W	0.81	Fee
4-6-10305	Clark	Unconstructed R/W	0.32	Fee
4-6-10306	Clark	Unconstructed R/W	0.16	Fee
4-6-10307	Clark	Unconstructed R/W	0.93	Fee
4-6-10308	Clark	Unconstructed R/W	0.4	Fee
4-6-10309	Clark	Unconstructed R/W	0.063	Fee
4-6-10311	Clark	Unconstructed R/W	0.032	Fee
4-6-10312	Clark	Unconstructed R/W	0.036	Fee

INVENTORY OF LAND AS OF JULY 2013

APPENDIX F.1

Report Detail Sorted by Inventory Control No.

Inventory Control No.	County	Property Type	Acreage	Interest Held
Right of Way				
4-6-10313	Clark	Unconstructed R/W	0.12	Fee
4-6-10314	Clark	Unconstructed R/W	0.182	Fee
4-6-10315	Clark	Unconstructed R/W	0.3	Fee
4-6-10316	Clark	Unconstructed R/W	0.301	Fee
4-6-10317	Clark	Unconstructed R/W	0.303	Fee
4-6-10318	Clark	Unconstructed R/W	0.34	Fee
4-6-10319	Clark	Unconstructed R/W	0.06	Fee
4-6-10320	Clark	Unconstructed R/W	0.37	Fee
4-6-10321	Clark	Unconstructed R/W	0.71	Fee
4-6-10322	Clark	Unconstructed R/W	0	NULL
4-6-10323	Clark	Unconstructed R/W	0.22	Fee
4-6-10324	Clark	Unconstructed R/W	0.2	Fee
4-6-10325	Clark	Unconstructed R/W	0.2	Fee
4-6-10326	Clark	Unconstructed R/W	0.06	Fee
4-6-10327	Clark	Unconstructed R/W	0.18	Fee
4-6-10328	Clark	Unconstructed R/W	0.14	Fee
4-6-10329	Clark	Access Rights	0	Fee
4-6-10330	Clark	Access Rights	0	Fee
4-6-10331	Clark	Access Rights	0	Fee
4-6-10332	Clark	Access Rights	0	Fee
4-6-10333	Clark	Access Rights	0	Fee
4-6-10334	Clark	Unconstructed R/W	0	Fee
4-6-10335	Clark	Access Rights	0	Fee
4-6-10336	Clark	Access Rights	0	Fee
4-6-10337	Clark	Access Rights	0	Fee
4-6-10338	Clark	Access Rights	0	Fee
4-6-10339	Clark	Unconstructed R/W	0.02	Fee
4-6-10340	Clark	Access Rights	0	Fee
4-6-10341	Clark	Unconstructed R/W	0.016	Fee
4-6-10342	Clark	Access Rights	0	Fee
4-6-10343	Clark	Access Rights	0	Fee
4-6-10344	Clark	Access Rights	0	Fee
4-6-10345	Clark	Access Rights	0	Fee
4-8-00002	Cowlitz	Potential Wetland	3.5	Fee
4-8-00042	Cowlitz	Easement	0.032	Permanent Easement
4-8-00043	Cowlitz	Easement	0.032	Permanent Easement
4-8-00075	Cowlitz	Potential Wetland	0.55	Fee
4-8-00085	Cowlitz	Potential Wetland	0.65	Fee
4-8-00149	Cowlitz	Easement	0.01	Permanent Easement
4-8-00150	Cowlitz	Easement	0.89	Permanent Easement
4-8-00161	Cowlitz	Wetlands	22.65	Fee
4-8-00171	Cowlitz	Wetlands	7.55	Fee
4-8-00416	Cowlitz	Mitigation Site	0.2	Fee
4-8-00500	Cowlitz	Easement	0.01	Permanent Easement
4-8-00600	Cowlitz	Easement	0.03	Permanent Easement
4-8-02003	Cowlitz	Potential Wetland	0.2	Permanent Easement
4-8-02084	Cowlitz	Airspace	0.38	Fee
4-8-02105	Cowlitz	Airspace	0.16	Fee

INVENTORY OF LAND AS OF JULY 2013

APPENDIX F.1

Report Detail Sorted by Inventory Control No.

Inventory Control No.	County	Property Type	Acreage	Interest Held
Right of Way				
4-8-02142	Cowlitz	Airspace	2.62	Fee
4-8-02144	Cowlitz	Airspace	1.496	Fee
4-8-04164	Cowlitz	Airspace	0.07	Fee
4-8-04241	Cowlitz	Easement	0.06	Permanent Easement
4-8-04276	Cowlitz	Airspace	0.074	Fee
4-8-04485	Cowlitz	Potential Wetland	1	Fee
4-8-04486	Cowlitz	Potential Wetland	1	Fee
4-8-04487	Cowlitz	Potential Wetland	1	Fee
4-8-04516	Cowlitz	Potential Wetland	1	Fee
4-8-04517	Cowlitz	Potential Wetland	2	Fee
4-8-04569	Cowlitz	Easement	1.113	Permanent Easement
4-8-04588	Cowlitz	Mitigation Site	1.63	Fee
4-8-04609	Cowlitz	Potential Wetland	1.76	Fee
4-8-04615	Cowlitz	Potential Wetland	0.45	Fee
4-8-04627	Cowlitz	Easement	0.06	Permanent Easement
4-8-04633	Cowlitz	Airspace	6.74	Fee
4-8-04732	Cowlitz	Easement	0.28	Permanent Easement
4-8-04733	Cowlitz	Easement	0.65	Permanent Easement
4-8-04735	Cowlitz	Easement	1.08	Permanent Easement
4-8-04737	Cowlitz	Easement	1.16	Permanent Easement
4-8-04738	Cowlitz	Easement	0.61	Permanent Easement
4-8-04740	Cowlitz	Easement	0.8	Permanent Easement
4-8-04745	Cowlitz	Easement	0.02	Permanent Easement
4-8-04771	Cowlitz	Airspace	0.849	Fee
4-8-04811	Cowlitz	Easement	0.374	Permanent Easement
4-8-06418	Cowlitz	Access Rights	0.911	Permanent Easement
4-8-06484	Cowlitz	Easement	2.4	Permanent Easement
4-8-06545	Cowlitz	Access Rights	0.001	Fee
4-8-06828	Cowlitz	Unconstructed R/W	0.03	Fee
4-8-07140	Cowlitz	Airspace	0.008	Fee
4-8-07825	Cowlitz	Airspace	0	Lease
4-8-07950	Cowlitz	Airspace	0	Lease
4-8-08626	Cowlitz	Wetlands	26.5	Fee
4-8-08629	Cowlitz	Wetlands	8.37	Fee
4-8-08894	Cowlitz	Easement	0.014	Permanent Easement
4-8-08895	Cowlitz	Easement	0.048	Permanent Easement
4-8-09146	Cowlitz	Access Rights	0.001	Fee
4-8-09648	Cowlitz	Operating Right of Way	56	Permanent Easement
4-8-09784	Cowlitz	Mitigation Site	99.5	Fee
4-8-09786	Cowlitz	Easement	0.37	Permanent Easement
4-8-10406	Cowlitz	Operating Right of Way	0	Fee
4-8-10408	Cowlitz	Operating Right of Way	0	Fee
4-8-10410	Cowlitz	Operating Right of Way	0.172	Fee
4-8-10443	Cowlitz	Easement	0.37	Permanent Easement
4-20-00019	Klickitat	Easement	0.5	Lease
4-20-00060	Klickitat	Easement	1.15	Permanent Easement
4-20-00076	Klickitat	Easement	0.076	Permanent Easement
4-20-00078	Klickitat	Easement	0.92	Permanent Easement

INVENTORY OF LAND AS OF JULY 2013

APPENDIX F.1

Report Detail Sorted by Inventory Control No.

Inventory Control No.	County	Property Type	Acreage	Interest Held
Right of Way				
4-20-00080	Klickitat	Easement	0.154	Lease
4-20-00089	Klickitat	Easement	0.114	Permanent Easement
4-20-00120	Klickitat	Unconstructed R/W	0.77	Fee
4-20-00121	Klickitat	Unconstructed R/W	2.1	Fee
4-20-00122	Klickitat	Unconstructed R/W	2.5	Fee
4-20-00123	Klickitat	Unconstructed R/W	1.8	Fee
4-20-04315	Klickitat	Unconstructed R/W	2.238	Fee
4-20-04561	Klickitat	Easement	0.09	Permanent Easement
4-20-04624	Klickitat	Airspace	0.091	Fee
4-20-04670	Klickitat	Easement	0.633	Lease
4-20-04748	Klickitat	Unconstructed R/W	1.5	Fee
4-20-04795	Klickitat	Easement	0.2	Permanent Easement
4-20-04810	Klickitat	Easement	0.2	Permanent Easement
4-20-06353	Klickitat	Easement	0.19	Permanent Easement
4-20-06446	Klickitat	Easement	0.04	Permanent Easement
4-20-06612	Klickitat	Easement	0.01	Permanent Easement
4-20-06749	Klickitat	Easement	0.03	Permanent Easement
4-20-08499	Klickitat	Easement	0.06	Permanent Easement
4-20-09160	Klickitat	Easement	0.82	Permanent Easement
4-20-09547	Klickitat	Encroachment	0.083	Fee
4-20-09619	Klickitat	Temporary Construction Easement	0.22	Temporary Easement
4-21-00008	Lewis	Easement	0.23	Lease
4-21-00010	Lewis	Potential Wetland	8.69	Fee
4-21-00066	Lewis	Easement	1.67	Lease
4-21-00091	Lewis	Easement	0.002	Permanent Easement
4-21-00092	Lewis	Easement	0.002	Permanent Easement
4-21-00110	Lewis	Easement	0.011	Permanent Easement
4-21-00112	Lewis	Easement	0.002	Permanent Easement
4-21-00139	Lewis	Access Rights	0.55	Permanent Easement
4-21-00155	Lewis	Easement	2.15	Permanent Easement
4-21-00161	Lewis	Wetlands	1.923	Fee
4-21-00186	Lewis	Easement	1.64	Permanent Easement
4-21-00199	Lewis	Easement	1.01	Permanent Easement
4-21-00438	Lewis	Easement	1.13	Permanent Easement
4-21-00439	Lewis	Easement	0.17	Permanent Easement
4-21-00442	Lewis	Easement	0.092	Permanent Easement
4-21-00448	Lewis	Easement	2.36	Permanent Easement
4-21-00460	Lewis	Easement	0.028	Permanent Easement
4-21-00462	Lewis	Landscape Area	3.9	Fee
4-21-00463	Lewis	Landscape Area	1.5	Fee
4-21-00464	Lewis	Landscape Area	3.5	Fee
4-21-00465	Lewis	Landscape Area	4.24	Fee
4-21-00466	Lewis	Landscape Area	3.24	Fee
4-21-00472	Lewis	Landscape Area	1.9	Fee
4-21-00474	Lewis	Easement	5.73	Permanent Easement
4-21-02089	Lewis	Unconstructed R/W	0.824	Fee
4-21-04125	Lewis	Airspace	105.21	Fee
4-21-04170	Lewis	Airspace	21	Fee

INVENTORY OF LAND AS OF JULY 2013

APPENDIX F.1

Report Detail Sorted by Inventory Control No.

Inventory Control No.	County	Property Type	Acreage	Interest Held
Right of Way				
4-21-04224	Lewis	Unconstructed R/W	0.36	Fee
4-21-04377	Lewis	Airspace	0.055	Fee
4-21-04616	Lewis	Easement	3.7	Permanent Easement
4-21-04629	Lewis	Easement	0.068	Lease
4-21-04659	Lewis	Mitigation Site	10.94	Fee
4-21-04694	Lewis	Easement	1.3	Permanent Easement
4-21-04703	Lewis	Mitigation Site	0.626	Fee
4-21-04716	Lewis	Wetlands	12.6	Lease
4-21-04752	Lewis	Unconstructed R/W	0.96	Fee
4-21-04756	Lewis	Unconstructed R/W	14.82	Fee
4-21-04759	Lewis	Unconstructed R/W	0.238	Fee
4-21-04760	Lewis	Unconstructed R/W	0.238	Fee
4-21-04761	Lewis	Unconstructed R/W	0.212	Fee
4-21-04763	Lewis	Unconstructed R/W	0.172	Fee
4-21-04764	Lewis	Unconstructed R/W	0.074	Fee
4-21-04765	Lewis	Unconstructed R/W	0.172	Fee
4-21-04766	Lewis	Unconstructed R/W	0.172	Fee
4-21-04767	Lewis	Unconstructed R/W	0.126	Fee
4-21-04769	Lewis	Unconstructed R/W	0.135	Fee
4-21-04770	Lewis	Unconstructed R/W	0.229	Fee
4-21-04772	Lewis	Unconstructed R/W	0.229	Fee
4-21-04773	Lewis	Unconstructed R/W	1.776	Fee
4-21-04788	Lewis	Wetlands	229.11	Fee
4-21-04793	Lewis	Airspace	0.004	Fee
4-21-06071	Lewis	Wetlands	53.8	Fee
4-21-06166	Lewis	Easement	0.064	Permanent Easement
4-21-06430	Lewis	Easement	0.66	Permanent Easement
4-21-06458	Lewis	Airspace	0.333	Fee
4-21-06971	Lewis	Unconstructed R/W	0.36	Fee
4-21-07086	Lewis	Potential Wetland	4.35	Fee
4-21-07109	Lewis	Easement	0.86	Permanent Easement
4-21-07110	Lewis	Easement	0.73	Permanent Easement
4-21-08062	Lewis	Airspace	0.157	Fee
4-21-08094	Lewis	Access Rights	0	Fee
4-21-08095	Lewis	Access Rights	0	Fee
4-21-08498	Lewis	Easement	0.001	Permanent Easement
4-21-08683	Lewis	Easement	0.11	Permanent Easement
4-21-08838	Lewis	Easement	0.249	Permanent Easement
4-21-09278	Lewis	Easement	0.097	Permanent Easement
4-21-09282	Lewis	Easement	0.013	Permanent Easement
4-21-09288	Lewis	Easement	0.061	Permanent Easement
4-21-09331	Lewis	Unconstructed R/W	12.202	Fee
4-21-09431	Lewis	Mitigation Site	85.4	Fee
4-21-09479	Lewis	Easement	0.133	Permanent Easement
4-21-09505	Lewis	Mitigation Site	1.28	Fee
4-21-09591	Lewis	Easement	0.023	Permanent Easement
4-21-09592	Lewis	Easement	0.311	Permanent Easement
4-21-09593	Lewis	Easement	1.654	Permanent Easement

INVENTORY OF LAND AS OF JULY 2013

APPENDIX F.1

Report Detail Sorted by Inventory Control No.

Inventory Control No.	County	Property Type	Acreage	Interest Held
Right of Way				
4-21-09594	Lewis	Mitigation Site	1.403	Permanent Easement
4-21-09625	Lewis	Easement	0.057	Permanent Easement
4-21-09626	Lewis	Unconstructed R/W	0.02	Fee
4-21-09627	Lewis	Wetlands	2.219	Fee
4-21-09629	Lewis	Temporary Construction Easement	0.158	Temporary Easement
4-21-09654	Lewis	Temporary Construction Easement	0.027	Temporary Easement
4-21-09729	Lewis	Temporary Construction Easement	0.027	Temporary Easement
4-21-09733	Lewis	Temporary Construction Easement	0.011	Temporary Easement
4-21-09743	Lewis	Temporary Construction Easement	0.027	Temporary Easement
4-21-09774	Lewis	Unconstructed R/W	0.138	Fee
4-21-09775	Lewis	Temporary Construction Easement	0.027	Temporary Easement
4-21-09778	Lewis	Temporary Construction Easement	0.2	Temporary Easement
4-21-09788	Lewis	Unconstructed R/W	0	Fee
4-21-09789	Lewis	Unconstructed R/W	0.019	Fee
4-21-09821	Lewis	Unconstructed R/W	0.003	Fee
4-21-09849	Lewis	Temporary Construction Easement	0.032	Temporary Easement
4-21-09891	Lewis	Unconstructed R/W	6.4	Fee
4-21-09969	Lewis	Temporary Construction Easement	0.057	Temporary Easement
4-21-09974	Lewis	Temporary Construction Easement	0.438	Temporary Easement
4-21-09975	Lewis	Temporary Construction Easement	0.756	Temporary Easement
4-21-09976	Lewis	Temporary Construction Easement	0.065	Temporary Easement
4-21-09977	Lewis	Temporary Construction Easement	0	Temporary Easement
4-21-09978	Lewis	Temporary Construction Easement	0.026	Temporary Easement
4-21-09979	Lewis	Temporary Construction Easement	0	Temporary Easement
4-21-09980	Lewis	Unconstructed R/W	0	Temporary Easement
4-21-09985	Lewis	Temporary Construction Easement	0.086	Temporary Easement
4-21-10001	Lewis	Unconstructed R/W	0.028	Fee
4-21-10002	Lewis	Temporary Construction Easement	0.031	Temporary Easement
4-21-10017	Lewis	Unconstructed R/W	0.032	Fee
4-21-10018	Lewis	Temporary Construction Easement	0.056	Temporary Easement
4-21-10047	Lewis	Unconstructed R/W	0.937	Fee
4-21-10048	Lewis	Temporary Construction Easement	3.073	Temporary Easement
4-21-10051	Lewis	Unconstructed R/W	0.049	Fee
4-21-10052	Lewis	Easement	0.304	Permanent Easement
4-21-10056	Lewis	Operating Right of Way	0	Fee
4-21-10059	Lewis	Unconstructed R/W	0	Fee
4-21-10060	Lewis	Temporary Construction Easement	0	Temporary Easement
4-21-10062	Lewis	Unconstructed R/W	0.313	Fee
4-21-10063	Lewis	Unconstructed R/W	0.314	Fee
4-21-10067	Lewis	Temporary Construction Easement	0.009	Temporary Easement
4-21-10068	Lewis	Unconstructed R/W	0.005	Fee
4-21-10069	Lewis	Unconstructed R/W	0.005	Fee
4-21-10070	Lewis	Unconstructed R/W	0.022	Fee
4-21-10071	Lewis	Temporary Construction Easement	0.019	Temporary Easement
4-21-10158	Lewis	Unconstructed R/W	0.073	Fee
4-21-10349	Lewis	Temporary Construction Easement	0.038	Temporary Easement
4-21-10350	Lewis	Access Rights	0	Fee
4-21-10351	Lewis	Unconstructed R/W	0.025	Fee

INVENTORY OF LAND AS OF JULY 2013

APPENDIX F.1

Report Detail Sorted by Inventory Control No.

Inventory Control No.	County	Property Type	Acreage	Interest Held
Right of Way				
4-21-10352	Lewis	Unconstructed R/W	4.108	Fee
4-21-10353	Lewis	Unconstructed R/W	0.89	Fee
4-21-10354	Lewis	Unconstructed R/W	0.392	Fee
4-21-10355	Lewis	Unconstructed R/W	0.247	Fee
4-21-10356	Lewis	Temporary Construction Easement	0.047	Temporary Easement
4-21-10357	Lewis	Access Rights	0	Fee
4-21-10358	Lewis	Unconstructed R/W	0.156	Fee
4-21-10361	Lewis	Temporary Construction Easement	0.056	Temporary Easement
4-21-10362	Lewis	Unconstructed R/W	0.001	Fee
4-21-10363	Lewis	Unconstructed R/W	0.287	Fee
4-21-10364	Lewis	Unconstructed R/W	0.109	Permanent Easement
4-21-10365	Lewis	Unconstructed R/W	0.026	Fee
4-21-10366	Lewis	Unconstructed R/W	0.026	Fee
4-21-10367	Lewis	Unconstructed R/W	0.036	Fee
4-21-10368	Lewis	Unconstructed R/W	0.022	Fee
4-21-10369	Lewis	Unconstructed R/W	0	Fee
4-21-10370	Lewis	Unconstructed R/W	0.006	Fee
4-21-10371	Lewis	Unconstructed R/W	0.03	Fee
4-21-10372	Lewis	Unconstructed R/W	0.002	Fee
4-21-10395	Lewis	Mitigation Site	20.1	Fee
4-21-10398	Lewis	Unconstructed R/W	10.398	Fee
4-21-10399	Lewis	Wetlands	0.751	Fee
4-21-10400	Lewis	Unconstructed R/W	0	Fee
4-25-00017	Pacific	Easement	0.002	Permanent Easement
4-25-00018	Pacific	Easement	0.002	Permanent Easement
4-25-00043	Pacific	Easement	0.028	Permanent Easement
4-25-00044	Pacific	Easement	0.136	Permanent Easement
4-25-00045	Pacific	Easement	0.002	Permanent Easement
4-25-00047	Pacific	Easement	0.003	Permanent Easement
4-25-00048	Pacific	Easement	0.009	Permanent Easement
4-25-00049	Pacific	Easement	0.003	Permanent Easement
4-25-00050	Pacific	Easement	0.002	Permanent Easement
4-25-00051	Pacific	Easement	0.004	Permanent Easement
4-25-00052	Pacific	Easement	0.216	Permanent Easement
4-25-00056	Pacific	Easement	0.004	Permanent Easement
4-25-00064	Pacific	Potential Wetland	0.92	Fee
4-25-00075	Pacific	Easement	3.2	Permanent Easement
4-25-00076	Pacific	Easement	1.3	Permanent Easement
4-25-00084	Pacific	Easement	0.05	Permanent Easement
4-25-00090	Pacific	Easement	3	Permanent Easement
4-25-02135	Pacific	Airspace	0.045	Fee
4-25-04173	Pacific	Unconstructed R/W	0.25	Fee
4-25-04279	Pacific	Unconstructed R/W	0.257	Fee
4-25-04283	Pacific	Airspace	0.27	Fee
4-25-04355	Pacific	Wetlands	2.43	Fee
4-25-04461	Pacific	Potential Wetland	0.87	Fee
4-25-04481	Pacific	Wetlands	1.5	Fee
4-25-04529	Pacific	Access Rights	0.45	Fee

INVENTORY OF LAND AS OF JULY 2013

APPENDIX F.1

Report Detail Sorted by Inventory Control No.

Inventory Control No.	County	Property Type	Acreage	Interest Held
Right of Way				
4-25-04697	Pacific	Easement	0.49	Permanent Easement
4-25-04741	Pacific	Mitigation Site	0.4	Fee
4-25-04754	Pacific	Easement	5.23	Permanent Easement
4-25-06436	Pacific	Easement	0.034	Permanent Easement
4-25-06437	Pacific	Easement	0.034	Permanent Easement
4-25-06438	Pacific	Easement	0.21	Permanent Easement
4-25-06439	Pacific	Easement	0.046	Permanent Easement
4-25-06440	Pacific	Easement	0.057	Permanent Easement
4-25-06441	Pacific	Easement	0.423	Permanent Easement
4-25-06442	Pacific	Easement	0.05	Permanent Easement
4-25-06508	Pacific	Easement	1.03	Permanent Easement
4-25-07042	Pacific	Easement	0.07	Temporary Easement
4-25-07043	Pacific	Easement	0.58	Permanent Easement
4-25-07573	Pacific	Easement	1	Permanent Easement
4-25-07803	Pacific	Wetlands	49.26	Fee
4-25-07804	Pacific	Access Rights	0	Permanent Easement
4-25-08002	Pacific	Airspace	0	Lease
4-25-08367	Pacific	Airspace	0	Fee
4-25-08519	Pacific	Encroachment	0.003	Fee
4-25-08891	Pacific	Easement	0	Permanent Easement
4-25-09364	Pacific	Unconstructed R/W	39.65	Fee
4-25-09630	Pacific	Temporary Construction Easement	0.83	Temporary Easement
4-25-09769	Pacific	Temporary Construction Easement	0.22	Temporary Easement
4-25-10057	Pacific	Unconstructed R/W	0	Fee
4-25-10058	Pacific	Unconstructed R/W	0	Fee
4-30-00013	Skamania	Unconstructed R/W	0.35	Fee
4-30-02141	Skamania	Airspace	0.229	Fee
4-30-04647	Skamania	Easement	0.017	Permanent Easement
4-30-04692	Skamania	Airspace	0.034	Fee
4-30-06523	Skamania	Access Rights	0	Fee
4-30-06914	Skamania	Easement	1.299	Permanent Easement
4-30-09201	Skamania	Unconstructed R/W	0.15	Fee
4-30-09202	Skamania	Unconstructed R/W	2.25	Fee
4-30-09399	Skamania	Airspace	0.09	Fee
4-30-09726	Skamania	Unconstructed R/W	0.06	Fee
4-30-09983	Skamania	Easement	0.009	Permanent Easement
4-34-08788	Thurston	Easement	12.06	Permanent Easement
4-34-09321	Thurston	Wetlands	9.61	Fee
4-34-09565	Thurston	Wetlands	4.69	Fee
4-35-00007	Wahkiakum	Easement	0.064	Permanent Easement
4-35-00018	Wahkiakum	Easement	0.109	Permanent Easement
4-35-00019	Wahkiakum	Easement	1.74	Permanent Easement
4-35-00023	Wahkiakum	Easement	13.34	Permanent Easement
4-35-04153	Wahkiakum	Potential Wetland	0.149	Fee
4-35-04457	Wahkiakum	Potential Wetland	1.15	Fee
4-35-04705	Wahkiakum	Airspace	0.27	Fee
4-35-04786	Wahkiakum	Unconstructed R/W	0.54	Fee
4-35-08039	Wahkiakum	Unconstructed R/W	40.79	Fee

INVENTORY OF LAND AS OF JULY 2013

APPENDIX F.1

Report Detail Sorted by Inventory Control No.

Inventory Control No.	County	Property Type	Acreage	Interest Held
Right of Way				
4-35-08040	Wahkiakum	Easement	0.19	Permanent Easement
4-35-08043	Wahkiakum	Unconstructed R/W	0.22	Fee
4-35-08044	Wahkiakum	Unconstructed R/W	0.1	Fee
4-35-08045	Wahkiakum	Unconstructed R/W	0.12	Fee
4-35-08046	Wahkiakum	Unconstructed R/W	0.06	Fee
4-35-08047	Wahkiakum	Unconstructed R/W	0.35	Fee
5-2-09471	Asotin	Airspace	0.3	Fee
5-2-09972	Asotin	Easement	0.3	Permanent Easement
5-3-00092	Benton	Easement	1.316	Permanent Easement
5-3-04083	Benton	Landscape Area	0.18	Fee
5-3-04249	Benton	Airspace	0.24	Fee
5-3-04510	Benton	Easement	20.2	Permanent Easement
5-3-04584	Benton	Easement	14	Permanent Easement
5-3-04585	Benton	Easement	1	Permanent Easement
5-3-04697	Benton	Easement	0.001	Permanent Easement
5-3-04815	Benton	Easement	0.01	Permanent Easement
5-3-04831	Benton	Airspace	0.01	Lease
5-3-04835	Benton	Airspace	0.1	Fee
5-3-04852	Benton	Airspace	1.07	Fee
5-3-04863	Benton	Unconstructed R/W	0.5	Fee
5-3-06457	Benton	Unconstructed R/W	0.405	Fee
5-3-06605	Benton	Airspace	0.065	Fee
5-3-06702	Benton	Wetlands	127.78	Temporary Easement
5-3-06770	Benton	Unconstructed R/W	0.235	Fee
5-3-06797	Benton	Unconstructed R/W	0.15	Fee
5-3-06831	Benton	Unconstructed R/W	1.339	Fee
5-3-06852	Benton	Unconstructed R/W	0.553	Fee
5-3-06855	Benton	Unconstructed R/W	3.335	Fee
5-3-06858	Benton	Unconstructed R/W	0.952	Fee
5-3-06861	Benton	Unconstructed R/W	6.83	Fee
5-3-06862	Benton	Unconstructed R/W	3.09	Fee
5-3-06868	Benton	Unconstructed R/W	0.649	Fee
5-3-06878	Benton	Unconstructed R/W	1.73	Fee
5-3-06892	Benton	Unconstructed R/W	0.555	Fee
5-3-06913	Benton	Unconstructed R/W	0.131	Fee
5-3-06934	Benton	Unconstructed R/W	4.31	Fee
5-3-06936	Benton	Unconstructed R/W	0.207	Fee
5-3-07034	Benton	Unconstructed R/W	2.14	Fee
5-3-07324	Benton	Access Rights	0.634	Permanent Easement
5-3-09066	Benton	Easement	0.27	Permanent Easement
5-3-09078	Benton	Access Rights	7.82	Permanent Easement
5-3-09084	Benton	Airspace	0.069	Fee
5-3-09100	Benton	Airspace	2.64	Fee
5-3-09190	Benton	Easement	0.42	Permanent Easement
5-3-09649	Benton	Operating Right of Way	2.32	Fee
5-3-10136	Benton	Operating Right of Way	0.089	Fee
5-11-04104	Franklin	Airspace	2.7	Fee
5-11-04105	Franklin	Airspace	3.24	Fee

INVENTORY OF LAND AS OF JULY 2013

APPENDIX F.1

Report Detail Sorted by Inventory Control No.

Inventory Control No.	County	Property Type	Acreage	Interest Held
Right of Way				
5-11-04106	Franklin	Airspace	5.16	Fee
5-11-04117	Franklin	Airspace	2.47	Fee
5-11-04384	Franklin	Airspace	358.75	Fee
5-11-04386	Franklin	Airspace	276.7	Fee
5-11-04387	Franklin	Airspace	128.34	Fee
5-11-04389	Franklin	Airspace	495.81	Fee
5-11-04678	Franklin	Airspace	0.306	Fee
5-11-06829	Franklin	Access Rights	0.47	Permanent Easement
5-11-06889	Franklin	Airspace	2.834	Fee
5-11-08901	Franklin	Airspace	1.09	Fee
5-12-04844	Garfield	Airspace	0.11	Lease
5-17-04726	King	Access Rights	0.001	Lease
5-17-08253	King	Wetlands	5.77	Fee
5-17-09530	King	Easement	5.14	Permanent Easement
5-19-00123	Kittitas	Access Rights	73.5	Permanent Easement
5-19-00134	Kittitas	Easement	32.53	Permanent Easement
5-19-04314	Kittitas	Airspace	3.55	Fee
5-19-04497	Kittitas	Airspace	31.48	Fee
5-19-04563	Kittitas	Potential Wetland	0.96	Fee
5-19-04621	Kittitas	Potential Wetland	1.04	Fee
5-19-04712	Kittitas	Easement	0.61	Permanent Easement
5-19-04813	Kittitas	Access Rights	0.25	Lease
5-19-06471	Kittitas	Easement	0.08	Fee
5-19-06842	Kittitas	Access Rights	0.57	Permanent Easement
5-19-07010	Kittitas	Easement	0.734	Permanent Easement
5-19-07807	Kittitas	Wetlands	5	Fee
5-19-07861	Kittitas	Access Rights	0.138	Fee
5-19-07880	Kittitas	Airspace	0.069	Fee
5-19-08435	Kittitas	Wetlands	5.05	Fee
5-19-08627	Kittitas	Mitigation Site	256	Lease
5-19-09192	Kittitas	Temporary Construction Easement	29	Lease
5-19-09732	Kittitas	Encroachment	0.051	Fee
5-19-09940	Kittitas	Easement	0.09	Permanent Easement
5-19-09950	Kittitas	Easement	0	Permanent Easement
5-19-10441	Kittitas	Operating Right of Way	3.69	Fee
5-19-10537	Kittitas	Operating Right of Way	0	NULL
5-19-10583	Kittitas	Operating Right of Way	0.5	Fee
5-19-10614	Kittitas	Operating Right of Way	0.48	Fee
5-19-10615	Kittitas	Operating Right of Way	1.49	Fee
5-36-00075	Walla Walla	Airspace	0.35	Fee
5-36-00125	Walla Walla	Airspace	0.54	Fee
5-36-00126	Walla Walla	Unconstructed R/W	7.97	Fee
5-36-00128	Walla Walla	Unconstructed R/W	0.9	Fee
5-36-04081	Walla Walla	Airspace	2	Fee
5-36-04301	Walla Walla	Unconstructed R/W	0.69	Fee
5-36-04302	Walla Walla	Unconstructed R/W	6.41	Fee
5-36-04343	Walla Walla	Easement	0.001	Fee
5-36-04385	Walla Walla	Airspace	86.39	Fee

INVENTORY OF LAND AS OF JULY 2013

APPENDIX F.1

Report Detail Sorted by Inventory Control No.

Inventory Control No.	County	Property Type	Acreage	Interest Held
Right of Way				
5-36-04388	Walla Walla	Airspace	105.69	Fee
5-36-04394	Walla Walla	Airspace	61.89	Fee
5-36-04405	Walla Walla	Airspace	0.31	Fee
5-36-04406	Walla Walla	Airspace	0.19	Fee
5-36-04477	Walla Walla	Airspace	0.045	Fee
5-36-04478	Walla Walla	Airspace	0.275	Fee
5-36-04483	Walla Walla	Unconstructed R/W	5.77	Fee
5-36-04526	Walla Walla	Easement	1	Permanent Easement
5-36-04527	Walla Walla	Easement	1	Permanent Easement
5-36-04580	Walla Walla	Unconstructed R/W	7.64	Fee
5-36-04586	Walla Walla	Unconstructed R/W	4.45	Fee
5-36-04587	Walla Walla	Unconstructed R/W	6.72	Fee
5-36-04588	Walla Walla	Unconstructed R/W	0.59	Fee
5-36-04589	Walla Walla	Unconstructed R/W	15.94	Fee
5-36-04590	Walla Walla	Unconstructed R/W	4.92	Fee
5-36-04591	Walla Walla	Unconstructed R/W	0.33	Fee
5-36-04592	Walla Walla	Unconstructed R/W	1.5	Permanent Easement
5-36-04593	Walla Walla	Unconstructed R/W	5.74	Fee
5-36-04594	Walla Walla	Unconstructed R/W	7.24	Fee
5-36-04595	Walla Walla	Unconstructed R/W	2.85	Fee
5-36-04596	Walla Walla	Unconstructed R/W	2.01	Fee
5-36-04598	Walla Walla	Unconstructed R/W	3.43	Fee
5-36-04599	Walla Walla	Unconstructed R/W	3.64	Fee
5-36-04600	Walla Walla	Unconstructed R/W	1.28	Fee
5-36-04601	Walla Walla	Unconstructed R/W	2.14	Fee
5-36-04602	Walla Walla	Unconstructed R/W	1.25	Fee
5-36-04603	Walla Walla	Unconstructed R/W	0.76	Fee
5-36-04604	Walla Walla	Unconstructed R/W	0.93	Fee
5-36-04605	Walla Walla	Unconstructed R/W	0.61	Fee
5-36-04606	Walla Walla	Unconstructed R/W	0.75	Fee
5-36-04607	Walla Walla	Unconstructed R/W	0.82	Fee
5-36-04608	Walla Walla	Unconstructed R/W	2.22	Fee
5-36-04609	Walla Walla	Unconstructed R/W	0.39	Fee
5-36-04612	Walla Walla	Airspace	0.1	Fee
5-36-04623	Walla Walla	Unconstructed R/W	0.65	Fee
5-36-04624	Walla Walla	Unconstructed R/W	0.26	Fee
5-36-04625	Walla Walla	Unconstructed R/W	8.15	Fee
5-36-04676	Walla Walla	Airspace	0.205	Fee
5-36-04677	Walla Walla	Airspace	0.2	Fee
5-36-04683	Walla Walla	Potential Wetland	0.91	Fee
5-36-04736	Walla Walla	Easement	0.14	Permanent Easement
5-36-06323	Walla Walla	Unconstructed R/W	0.1	Fee
5-36-06325	Walla Walla	Unconstructed R/W	0.014	Fee
5-36-06326	Walla Walla	Unconstructed R/W	0.01	Fee
5-36-06327	Walla Walla	Unconstructed R/W	0.007	Fee
5-36-06328	Walla Walla	Unconstructed R/W	7.64	Fee
5-36-06330	Walla Walla	Unconstructed R/W	0.03	Fee
5-36-06332	Walla Walla	Unconstructed R/W	0.11	Fee

INVENTORY OF LAND AS OF JULY 2013

APPENDIX F.1

Report Detail Sorted by Inventory Control No.

Inventory Control No.	County	Property Type	Acreage	Interest Held
Right of Way				
5-36-06335	Walla Walla	Unconstructed R/W	0	Fee
5-36-06707	Walla Walla	Wetlands	15.38	Temporary Easement
5-36-06708	Walla Walla	Wetlands	42.2	Temporary Easement
5-36-06709	Walla Walla	Wetlands	84.5	Temporary Easement
5-36-06885	Walla Walla	Unconstructed R/W	0.25	Fee
5-36-06886	Walla Walla	Unconstructed R/W	0.25	Fee
5-36-06938	Walla Walla	Unconstructed R/W	0.29	Fee
5-36-06953	Walla Walla	Unconstructed R/W	0.29	Fee
5-36-06976	Walla Walla	Access Rights	0.036	Permanent Easement
5-36-07727	Walla Walla	Access Rights	0	Fee
5-36-07893	Walla Walla	Unconstructed R/W	5.23	Fee
5-36-08465	Walla Walla	Unconstructed R/W	1.36	Fee
5-36-08479	Walla Walla	Unconstructed R/W	2.02	Fee
5-36-08733	Walla Walla	Easement	5.42	Fee
5-36-08818	Walla Walla	Easement	0	Permanent Easement
5-36-09090	Walla Walla	Easement	0.97	Fee
5-36-09091	Walla Walla	Easement	0.15	Fee
5-36-09092	Walla Walla	Easement	0.12	Fee
5-36-09093	Walla Walla	Easement	0.27	Fee
5-36-09200	Walla Walla	Easement	0.47	Permanent Easement
5-36-09527	Walla Walla	Easement	1.63	Permanent Easement
5-36-09528	Walla Walla	Access Rights	2.59	Permanent Easement
5-36-09529	Walla Walla	Access Rights	0.41	Permanent Easement
5-36-09749	Walla Walla	Easement	0.11	Permanent Easement
5-36-09751	Walla Walla	Easement	0	Fee
5-36-09776	Walla Walla	Easement	0.02	Fee
5-36-09780	Walla Walla	Airspace	0.25	Fee
5-36-09895	Walla Walla	Easement	0	Fee
5-39-00264	Yakima	Unconstructed R/W	1.591	Fee
5-39-00575	Yakima	Airspace	1.23	Fee
5-39-02129	Yakima	Airspace	0.57	Fee
5-39-02137	Yakima	Airspace	0.65	Fee
5-39-02139	Yakima	Airspace	0.48	Fee
5-39-04116	Yakima	Airspace	2	Fee
5-39-04286	Yakima	Airspace	0.068	Fee
5-39-04291	Yakima	Airspace	0.63	Fee
5-39-04300	Yakima	Access Rights	10.16	Fee
5-39-04322	Yakima	Airspace	0.29	Fee
5-39-04466	Yakima	Access Rights	0.86	Fee
5-39-04501	Yakima	Airspace	596.6	Fee
5-39-04523	Yakima	Unconstructed R/W	0.56	Fee
5-39-04543	Yakima	Unconstructed R/W	0.006	Fee
5-39-04544	Yakima	Unconstructed R/W	0.006	Fee
5-39-04547	Yakima	Unconstructed R/W	0.006	Fee
5-39-04548	Yakima	Unconstructed R/W	0.006	Fee
5-39-04622	Yakima	Potential Wetland	0.26	Fee
5-39-04681	Yakima	Airspace	0.75	Fee
5-39-04682	Yakima	Airspace	0.01	Fee

INVENTORY OF LAND AS OF JULY 2013

APPENDIX F.1

Report Detail Sorted by Inventory Control No.

Inventory Control No.	County	Property Type	Acreage	Interest Held
Right of Way				
5-39-04698	Yakima	Access Rights	2.61	Fee
5-39-04714	Yakima	Unconstructed R/W	0.51	Fee
5-39-06183	Yakima	Airspace	1.2	Fee
5-39-06711	Yakima	Landscape Area	140	Fee
5-39-07035	Yakima	Access Rights	0.318	Fee
5-39-07036	Yakima	Access Rights	0.328	Fee
5-39-07056	Yakima	Unconstructed R/W	0.32	Fee
5-39-07067	Yakima	Unconstructed R/W	0.37	Fee
5-39-07534	Yakima	Airspace	2.23	Fee
5-39-07714	Yakima	Mitigation Site	108.25	Fee
5-39-07787	Yakima	Potential Wetland	1.38	Fee
5-39-08073	Yakima	Landscape Area	102	Fee
5-39-08148	Yakima	Wetlands	1.12	Fee
5-39-08390	Yakima	Unconstructed R/W	12.48	Fee
5-39-08478	Yakima	Wetlands	0	Fee
5-39-08650	Yakima	Operating Right of Way	0.17	Fee
5-39-08826	Yakima	Airspace	0.625	Fee
5-39-09067	Yakima	Wetlands	6	Fee
5-39-09115	Yakima	Unconstructed R/W	18.03	Fee
5-39-09116	Yakima	Unconstructed R/W	1.25	Fee
5-39-09117	Yakima	Unconstructed R/W	22.65	Fee
5-39-09118	Yakima	Unconstructed R/W	4.5	Fee
5-39-09119	Yakima	Unconstructed R/W	6.53	Fee
5-39-09148	Yakima	Mitigation Site	7.08	Fee
5-39-09150	Yakima	Mitigation Site	0.23	Fee
5-39-09267	Yakima	Mitigation Site	10	Fee
5-39-09284	Yakima	Mitigation Site	0.062	Permanent Easement
5-39-09419	Yakima	Mitigation Site	7.76	Fee
5-39-09453	Yakima	Mitigation Site	0.33	Permanent Easement
5-39-09460	Yakima	Mitigation Site	2.7	Fee
5-39-09464	Yakima	Mitigation Site	0	Fee
5-39-09473	Yakima	Mitigation Site	1.71	Fee
5-39-09483	Yakima	Mitigation Site	11.33	Fee
5-39-09511	Yakima	Mitigation Site	1.12	Fee
5-39-09513	Yakima	Easement	0.354	Fee
5-39-09869	Yakima	Easement	0.19	Permanent Easement
5-39-09876	Yakima	Easement	0.26	Fee
5-39-09877	Yakima	Easement	1.03	Permanent Easement
5-39-09879	Yakima	Easement	2.96	Permanent Easement
5-39-09881	Yakima	Easement	0.013	Permanent Easement
5-39-09882	Yakima	Easement	0.79	Permanent Easement
5-39-09884	Yakima	Easement	0	Permanent Easement
5-39-09885	Yakima	Easement	0	Permanent Easement
5-39-09963	Yakima	Mitigation Site	1.1	Permanent Easement
5-39-09993	Yakima	Mitigation Site	0.03	Fee
5-39-10481	Yakima	Unconstructed R/W	0.002	Fee
5-39-10586	Yakima	Unconstructed R/W	0.004	Fee
5-39-10591	Yakima	Unconstructed R/W	0.3	Fee

INVENTORY OF LAND AS OF JULY 2013

APPENDIX F.1

Report Detail Sorted by Inventory Control No.

Inventory Control No.	County	Property Type	Acreage	Interest Held
Right of Way				
6-1-00043	Adams	Easement	2.9	Permanent Easement
6-1-00059	Adams	Potential Wetland	0.552	Permanent Easement
6-1-00060	Adams	Potential Wetland	0.77	Permanent Easement
6-1-04460	Adams	Unconstructed R/W	28.64	Fee
6-1-04502	Adams	Airspace	6.32	Fee
6-10-04137	Ferry	Airspace	1.495	Fee
6-11-07364	Franklin	Unconstructed R/W	36	Fee
6-22-00020	Lincoln	Potential Wetland	0.1	Permanent Easement
6-22-00068	Lincoln	Wetlands	0.2	Permanent Easement
6-22-00077	Lincoln	Potential Wetland	0.01	Permanent Easement
6-22-00078	Lincoln	Potential Wetland	0.01	Permanent Easement
6-22-00079	Lincoln	Potential Wetland	0.01	Permanent Easement
6-22-00091	Lincoln	Easement	0.4	Permanent Easement
6-22-00093	Lincoln	Easement	0.09	Permanent Easement
6-22-00096	Lincoln	Potential Wetland	0.07	Permanent Easement
6-22-00108	Lincoln	Potential Wetland	0.035	Permanent Easement
6-22-00119	Lincoln	Easement	0.1	Permanent Easement
6-22-04114	Lincoln	Airspace	0.09	Fee
6-22-04116	Lincoln	Airspace	0.44	Fee
6-22-04117	Lincoln	Airspace	0.64	Fee
6-22-04307	Lincoln	Wetlands	12	Fee
6-22-08735	Lincoln	Unconstructed R/W	4.9	Fee
6-22-09112	Lincoln	Unconstructed R/W	4.9	Fee
6-26-00007	Pend Oreille	Landscape Area	2.32	Fee
6-26-00019	Pend Oreille	Wetlands	1	Fee
6-26-00048	Pend Oreille	Easement	0.83	Permanent Easement
6-26-00049	Pend Oreille	Easement	0.71	Permanent Easement
6-26-00053	Pend Oreille	Landscape Area	5.1	Fee
6-26-00054	Pend Oreille	Landscape Area	0.31	Fee
6-26-00085	Pend Oreille	Landscape Area	0.04	Fee
6-26-00086	Pend Oreille	Landscape Area	0.01	Fee
6-26-00087	Pend Oreille	Landscape Area	0.19	Fee
6-26-00088	Pend Oreille	Landscape Area	0.22	Fee
6-26-00089	Pend Oreille	Landscape Area	0.04	Fee
6-26-04279	Pend Oreille	Potential Wetland	0.6	Fee
6-26-04535	Pend Oreille	Unconstructed R/W	13.55	Fee
6-26-06725	Pend Oreille	Airspace	0.007	Fee
6-26-06988	Pend Oreille	Airspace	0.092	Fee
6-26-07131	Pend Oreille	Unconstructed R/W	0.001	Fee
6-26-09446	Pend Oreille	Airspace	0.015	Lease
6-26-09641	Pend Oreille	Airspace	0	Lease
6-32-00000	Spokane	Unconstructed R/W	0.126	Fee
6-32-00011	Spokane	Potential Wetland	0.4	Lease
6-32-00025	Spokane	Access Rights	1	Lease
6-32-00026	Spokane	Access Rights	1	Fee
6-32-00027	Spokane	Access Rights	0.6	Lease
6-32-00050	Spokane	Access Rights	2.27	Lease
6-32-00081	Spokane	Unconstructed R/W	0.43	Fee

INVENTORY OF LAND AS OF JULY 2013

APPENDIX F.1

Report Detail Sorted by Inventory Control No.

Inventory Control No.	County	Property Type	Acreage	Interest Held
Right of Way				
6-32-00084	Spokane	Landscape Area	0.7	Fee
6-32-00089	Spokane	Landscape Area	0.26	Fee
6-32-00090	Spokane	Landscape Area	0.07	Fee
6-32-00096	Spokane	Landscape Area	0.21	Fee
6-32-00107	Spokane	Landscape Area	0.08	Fee
6-32-00118	Spokane	Airspace	0.5	Fee
6-32-00119	Spokane	Landscape Area	0.19	Fee
6-32-00124	Spokane	Landscape Area	0.2	Fee
6-32-00128	Spokane	Landscape Area	4.2	Fee
6-32-00137	Spokane	Landscape Area	0.09	Fee
6-32-00140	Spokane	Landscape Area	0.22	Fee
6-32-00144	Spokane	Unconstructed R/W	0.65	Fee
6-32-00177	Spokane	Potential Wetland	12.4	Fee
6-32-00182	Spokane	Easement	0.03	Permanent Easement
6-32-00189	Spokane	Landscape Area	15	Fee
6-32-00190	Spokane	Landscape Area	11.73	Fee
6-32-00194	Spokane	Landscape Area	0.19	Fee
6-32-00202	Spokane	Landscape Area	52.69	Fee
6-32-00204	Spokane	Easement	0.34	Permanent Easement
6-32-00213	Spokane	Unconstructed R/W	3.63	Fee
6-32-00214	Spokane	Landscape Area	0.5	Permanent Easement
6-32-00216	Spokane	Landscape Area	0.05	Fee
6-32-00224	Spokane	Potential Wetland	7.57	Fee
6-32-00237	Spokane	Landscape Area	4.04	Fee
6-32-00248	Spokane	Landscape Area	0.025	Fee
6-32-00302	Spokane	Landscape Area	3.56	Fee
6-32-00313	Spokane	Landscape Area	0.02	Fee
6-32-00314	Spokane	Landscape Area	0.073	Fee
6-32-00319	Spokane	Landscape Area	56.35	Fee
6-32-00331	Spokane	Landscape Area	2.46	Fee
6-32-00333	Spokane	Easement	7.92	Permanent Easement
6-32-00336	Spokane	Easement	16.45	Permanent Easement
6-32-02098	Spokane	Unconstructed R/W	4.16	Fee
6-32-02132	Spokane	Airspace	10.5	Fee
6-32-02156	Spokane	Airspace	0.483	Fee
6-32-04011	Spokane	Airspace	0.3	Fee
6-32-04022	Spokane	Airspace	0.332	Fee
6-32-04026	Spokane	Unconstructed R/W	0.091	Fee
6-32-04040	Spokane	Unconstructed R/W	12.17	Fee
6-32-04041	Spokane	Unconstructed R/W	1.17	Fee
6-32-04042	Spokane	Unconstructed R/W	4.97	Fee
6-32-04043	Spokane	Unconstructed R/W	46.56	Fee
6-32-04044	Spokane	Unconstructed R/W	18.95	Fee
6-32-04048	Spokane	Unconstructed R/W	0.5	Fee
6-32-04049	Spokane	Unconstructed R/W	25.58	Fee
6-32-04050	Spokane	Unconstructed R/W	14.09	Fee
6-32-04051	Spokane	Unconstructed R/W	10.04	Fee
6-32-04052	Spokane	Unconstructed R/W	5.64	Fee

INVENTORY OF LAND AS OF JULY 2013

APPENDIX F.1

Report Detail Sorted by Inventory Control No.

Inventory Control No.	County	Property Type	Acreage	Interest Held
Right of Way				
6-32-04053	Spokane	Unconstructed R/W	22.85	Fee
6-32-04054	Spokane	Unconstructed R/W	11.45	Fee
6-32-04055	Spokane	Unconstructed R/W	20.39	Fee
6-32-04056	Spokane	Unconstructed R/W	12.57	Fee
6-32-04057	Spokane	Potential Wetland	9.4	Fee
6-32-04058	Spokane	Unconstructed R/W	5.38	Fee
6-32-04059	Spokane	Unconstructed R/W	6.93	Fee
6-32-04063	Spokane	Airspace	15.43	Fee
6-32-04067	Spokane	Unconstructed R/W	7.23	Fee
6-32-04077	Spokane	Unconstructed R/W	9.63	Fee
6-32-04078	Spokane	Unconstructed R/W	16.19	Fee
6-32-04079	Spokane	Unconstructed R/W	11.21	Fee
6-32-04118	Spokane	Unconstructed R/W	0.49	Fee
6-32-04119	Spokane	Unconstructed R/W	1.86	Fee
6-32-04120	Spokane	Unconstructed R/W	2.89	Fee
6-32-04121	Spokane	Unconstructed R/W	6.29	Fee
6-32-04127	Spokane	Unconstructed R/W	17.73	Fee
6-32-04129	Spokane	Landscape Area	0.012	Fee
6-32-04162	Spokane	Airspace	0.113	Fee
6-32-04164	Spokane	Airspace	0.034	Fee
6-32-04179	Spokane	Airspace	0.5	Fee
6-32-04193	Spokane	Mitigation Site	0.85	Fee
6-32-04225	Spokane	Wetlands	8.18	Fee
6-32-04226	Spokane	Potential Wetland	20.7	Fee
6-32-04233	Spokane	Airspace	0.778	Fee
6-32-04234	Spokane	Unconstructed R/W	6.93	Fee
6-32-04236	Spokane	Wetlands	0.064	Fee
6-32-04245	Spokane	Airspace	0.012	Fee
6-32-04247	Spokane	Airspace	0.01	Fee
6-32-04249	Spokane	Airspace	0.001	Fee
6-32-04250	Spokane	Potential Wetland	0.002	Fee
6-32-04253	Spokane	Airspace	5	Fee
6-32-04261	Spokane	Airspace	0.154	Fee
6-32-04308	Spokane	Unconstructed R/W	0.964	Fee
6-32-04346	Spokane	Unconstructed R/W	0.12	Fee
6-32-04348	Spokane	Unconstructed R/W	0.154	Fee
6-32-04350	Spokane	Unconstructed R/W	3.87	Fee
6-32-04352	Spokane	Unconstructed R/W	0.41	Fee
6-32-04357	Spokane	Unconstructed R/W	0.185	Fee
6-32-04362	Spokane	Unconstructed R/W	0.27	Fee
6-32-04373	Spokane	Landscape Area	0.199	Fee
6-32-04381	Spokane	Unconstructed R/W	0.185	Fee
6-32-04385	Spokane	Unconstructed R/W	0.29	Fee
6-32-04388	Spokane	Unconstructed R/W	0.125	Fee
6-32-04389	Spokane	Unconstructed R/W	0.214	Fee
6-32-04390	Spokane	Unconstructed R/W	0.169	Fee
6-32-04391	Spokane	Unconstructed R/W	0.201	Fee
6-32-04400	Spokane	Unconstructed R/W	0.157	Fee

INVENTORY OF LAND AS OF JULY 2013

APPENDIX F.1

Report Detail Sorted by Inventory Control No.

Inventory Control No.	County	Property Type	Acreage	Interest Held
Right of Way				
6-32-04411	Spokane	Unconstructed R/W	3.144	Fee
6-32-04422	Spokane	Unconstructed R/W	0.27	Fee
6-32-04423	Spokane	Unconstructed R/W	0.27	Fee
6-32-04424	Spokane	Unconstructed R/W	0.3	Fee
6-32-04425	Spokane	Unconstructed R/W	0.132	Fee
6-32-04426	Spokane	Unconstructed R/W	0.17	Fee
6-32-04428	Spokane	Unconstructed R/W	0.145	Fee
6-32-04429	Spokane	Unconstructed R/W	0.187	Fee
6-32-04431	Spokane	Unconstructed R/W	0.137	Fee
6-32-04432	Spokane	Unconstructed R/W	0.49	Fee
6-32-04435	Spokane	Unconstructed R/W	0.205	Fee
6-32-04436	Spokane	Unconstructed R/W	0.205	Fee
6-32-04437	Spokane	Unconstructed R/W	0.27	Fee
6-32-04438	Spokane	Unconstructed R/W	0.122	Fee
6-32-04439	Spokane	Unconstructed R/W	0.32	Fee
6-32-04442	Spokane	Unconstructed R/W	0.4	Fee
6-32-04443	Spokane	Airspace	0.16	Fee
6-32-04446	Spokane	Unconstructed R/W	0.35	Fee
6-32-04447	Spokane	Unconstructed R/W	0.219	Fee
6-32-04448	Spokane	Unconstructed R/W	0.26	Fee
6-32-04450	Spokane	Unconstructed R/W	0.244	Fee
6-32-04469	Spokane	Unconstructed R/W	0.078	Fee
6-32-04517	Spokane	Unconstructed R/W	0.162	Fee
6-32-04521	Spokane	Unconstructed R/W	8.1	Fee
6-32-04526	Spokane	Airspace	0.16	Fee
6-32-04531	Spokane	Unconstructed R/W	5.18	Fee
6-32-04539	Spokane	Unconstructed R/W	1	Fee
6-32-04551	Spokane	Unconstructed R/W	0.237	Fee
6-32-04553	Spokane	Unconstructed R/W	0.217	Fee
6-32-04554	Spokane	Unconstructed R/W	0.237	Fee
6-32-04555	Spokane	Unconstructed R/W	6.24	Fee
6-32-04560	Spokane	Unconstructed R/W	0.089	Fee
6-32-04564	Spokane	Airspace	0.803	Fee
6-32-04571	Spokane	Unconstructed R/W	3.9	Fee
6-32-04572	Spokane	Airspace	0.119	Fee
6-32-04576	Spokane	Unconstructed R/W	0.232	Fee
6-32-04577	Spokane	Unconstructed R/W	1.89	Fee
6-32-04578	Spokane	Unconstructed R/W	0.154	Fee
6-32-04579	Spokane	Unconstructed R/W	0.154	Fee
6-32-04582	Spokane	Unconstructed R/W	0.154	Fee
6-32-04583	Spokane	Unconstructed R/W	0.43	Fee
6-32-04585	Spokane	Unconstructed R/W	0.154	Fee
6-32-04586	Spokane	Unconstructed R/W	0.215	Fee
6-32-04587	Spokane	Unconstructed R/W	0.326	Fee
6-32-04589	Spokane	Unconstructed R/W	0.148	Fee
6-32-04590	Spokane	Unconstructed R/W	0.155	Fee
6-32-04591	Spokane	Unconstructed R/W	0.35	Fee
6-32-04592	Spokane	Unconstructed R/W	0.155	Fee

INVENTORY OF LAND AS OF JULY 2013

APPENDIX F.1

Report Detail Sorted by Inventory Control No.

Inventory Control No.	County	Property Type	Acreage	Interest Held
Right of Way				
6-32-04598	Spokane	Unconstructed R/W	0.26	Fee
6-32-04599	Spokane	Unconstructed R/W	0.26	Fee
6-32-04600	Spokane	Unconstructed R/W	0.155	Fee
6-32-04602	Spokane	Airspace	5.3	Fee
6-32-04606	Spokane	Unconstructed R/W	0.33	Fee
6-32-04608	Spokane	Unconstructed R/W	0.26	Fee
6-32-04609	Spokane	Unconstructed R/W	0.244	Fee
6-32-06077	Spokane	Unconstructed R/W	2.16	Fee
6-32-06104	Spokane	Access Rights	0	Fee
6-32-06113	Spokane	Unconstructed R/W	1.114	Fee
6-32-06114	Spokane	Unconstructed R/W	0.148	Fee
6-32-06131	Spokane	Unconstructed R/W	1.143	Fee
6-32-06135	Spokane	Unconstructed R/W	31.317	Fee
6-32-06136	Spokane	Unconstructed R/W	0.168	Fee
6-32-06138	Spokane	Airspace	0.065	Permanent Easement
6-32-06140	Spokane	Unconstructed R/W	5.96	Fee
6-32-06144	Spokane	Unconstructed R/W	0	Fee
6-32-06145	Spokane	Unconstructed R/W	2.04	Fee
6-32-06150	Spokane	Unconstructed R/W	2.723	Fee
6-32-06153	Spokane	Unconstructed R/W	0.174	Fee
6-32-06174	Spokane	Unconstructed R/W	1.697	Fee
6-32-06179	Spokane	Unconstructed R/W	0.248	Fee
6-32-06186	Spokane	Unconstructed R/W	0.349	Fee
6-32-06194	Spokane	Unconstructed R/W	0.104	Fee
6-32-06196	Spokane	Unconstructed R/W	20.05	Fee
6-32-06203	Spokane	Unconstructed R/W	4.97	Fee
6-32-06222	Spokane	Unconstructed R/W	0.92	Fee
6-32-06225	Spokane	Unconstructed R/W	0.655	Fee
6-32-06242	Spokane	Unconstructed R/W	0.168	Fee
6-32-06299	Spokane	Unconstructed R/W	1.611	Fee
6-32-06301	Spokane	Unconstructed R/W	1.41	Fee
6-32-06341	Spokane	Unconstructed R/W	1.801	Fee
6-32-06377	Spokane	Unconstructed R/W	2.09	Fee
6-32-06411	Spokane	Unconstructed R/W	1.13	Fee
6-32-06433	Spokane	Unconstructed R/W	5.17	Fee
6-32-06517	Spokane	Unconstructed R/W	11.239	Fee
6-32-06668	Spokane	Unconstructed R/W	5.06	Fee
6-32-06669	Spokane	Unconstructed R/W	0.155	Fee
6-32-06670	Spokane	Unconstructed R/W	0.118	Fee
6-32-06688	Spokane	Unconstructed R/W	0.172	Fee
6-32-06706	Spokane	Unconstructed R/W	0.163	Fee
6-32-06718	Spokane	Easement	0.032	Permanent Easement
6-32-06723	Spokane	Unconstructed R/W	4.05	Fee
6-32-06751	Spokane	Unconstructed R/W	32.858	Fee
6-32-06758	Spokane	Unconstructed R/W	1.36	Fee
6-32-06760	Spokane	Unconstructed R/W	0.155	Fee
6-32-06776	Spokane	Unconstructed R/W	0.222	Fee
6-32-06777	Spokane	Unconstructed R/W	3.11	Fee

INVENTORY OF LAND AS OF JULY 2013

APPENDIX F.1

Report Detail Sorted by Inventory Control No.

Inventory Control No.	County	Property Type	Acreage	Interest Held
Right of Way				
6-32-06779	Spokane	Unconstructed R/W	4.2	Fee
6-32-06787	Spokane	Unconstructed R/W	1.49	Fee
6-32-06789	Spokane	Unconstructed R/W	0.5	Fee
6-32-06838	Spokane	Unconstructed R/W	36.504	Fee
6-32-06840	Spokane	Unconstructed R/W	11.76	Fee
6-32-06847	Spokane	Unconstructed R/W	1.7	Fee
6-32-06869	Spokane	Unconstructed R/W	0.58	Fee
6-32-06872	Spokane	Unconstructed R/W	0.228	Fee
6-32-06873	Spokane	Unconstructed R/W	0.228	Fee
6-32-06875	Spokane	Unconstructed R/W	0.82	Fee
6-32-06876	Spokane	Unconstructed R/W	1.53	Fee
6-32-06929	Spokane	Unconstructed R/W	14.18	Fee
6-32-06937	Spokane	Unconstructed R/W	1.05	Fee
6-32-06951	Spokane	Unconstructed R/W	0.96	Fee
6-32-06957	Spokane	Unconstructed R/W	0.29	Fee
6-32-06958	Spokane	Unconstructed R/W	0.89	Fee
6-32-06961	Spokane	Unconstructed R/W	0.233	Fee
6-32-06964	Spokane	Unconstructed R/W	0.147	Fee
6-32-06979	Spokane	Unconstructed R/W	0.163	Fee
6-32-06981	Spokane	Unconstructed R/W	2.711	Fee
6-32-06989	Spokane	Unconstructed R/W	0.155	Fee
6-32-07024	Spokane	Unconstructed R/W	5.856	Fee
6-32-07038	Spokane	Unconstructed R/W	0.125	Fee
6-32-07040	Spokane	Unconstructed R/W	0.149	Fee
6-32-07052	Spokane	Unconstructed R/W	0.296	Fee
6-32-07053	Spokane	Unconstructed R/W	0.148	Fee
6-32-07075	Spokane	Wetlands	0.88	Fee
6-32-07082	Spokane	Unconstructed R/W	19.228	Fee
6-32-07121	Spokane	Unconstructed R/W	0.816	Fee
6-32-07132	Spokane	Unconstructed R/W	0.602	Fee
6-32-07134	Spokane	Easement	0	Permanent Easement
6-32-07143	Spokane	Unconstructed R/W	0.151	Fee
6-32-07156	Spokane	Unconstructed R/W	7.941	Fee
6-32-07166	Spokane	Unconstructed R/W	0.913	Fee
6-32-07168	Spokane	Unconstructed R/W	0.262	Fee
6-32-07171	Spokane	Unconstructed R/W	0.583	Fee
6-32-07172	Spokane	Unconstructed R/W	0.94	Fee
6-32-07174	Spokane	Unconstructed R/W	0.643	Fee
6-32-07176	Spokane	Unconstructed R/W	0.941	Fee
6-32-07194	Spokane	Unconstructed R/W	0.514	Fee
6-32-07195	Spokane	Unconstructed R/W	0.514	Fee
6-32-07204	Spokane	Unconstructed R/W	0.712	Fee
6-32-07205	Spokane	Unconstructed R/W	0.941	Fee
6-32-07211	Spokane	Unconstructed R/W	0.61	Fee
6-32-07212	Spokane	Unconstructed R/W	0.53	Fee
6-32-07215	Spokane	Unconstructed R/W	0.854	Fee
6-32-07220	Spokane	Unconstructed R/W	0.479	Fee
6-32-07230	Spokane	Unconstructed R/W	0.875	Fee

INVENTORY OF LAND AS OF JULY 2013

APPENDIX F.1

Report Detail Sorted by Inventory Control No.

Inventory Control No.	County	Property Type	Acreage	Interest Held
Right of Way				
6-32-07232	Spokane	Unconstructed R/W	0.482	Fee
6-32-07233	Spokane	Unconstructed R/W	0.941	Fee
6-32-07239	Spokane	Unconstructed R/W	0.455	Fee
6-32-07240	Spokane	Unconstructed R/W	0.03	Fee
6-32-07246	Spokane	Unconstructed R/W	0.604	Fee
6-32-07247	Spokane	Unconstructed R/W	0.941	Fee
6-32-07277	Spokane	Unconstructed R/W	0.143	Fee
6-32-07281	Spokane	Unconstructed R/W	0.142	Fee
6-32-07291	Spokane	Unconstructed R/W	1.008	Fee
6-32-07303	Spokane	Unconstructed R/W	0.147	Fee
6-32-07306	Spokane	Unconstructed R/W	0.091	Fee
6-32-07308	Spokane	Unconstructed R/W	0.941	Fee
6-32-07312	Spokane	Unconstructed R/W	3.765	Fee
6-32-07313	Spokane	Unconstructed R/W	0.941	Fee
6-32-07314	Spokane	Unconstructed R/W	0.941	Fee
6-32-07316	Spokane	Unconstructed R/W	1.177	Fee
6-32-07326	Spokane	Unconstructed R/W	1.817	Fee
6-32-07349	Spokane	Unconstructed R/W	1.17	Fee
6-32-07357	Spokane	Unconstructed R/W	0.256	Fee
6-32-07359	Spokane	Access Rights	0.168	Fee
6-32-07363	Spokane	Unconstructed R/W	1.882	Fee
6-32-07366	Spokane	Unconstructed R/W	0.058	Fee
6-32-07368	Spokane	Unconstructed R/W	1.623	Fee
6-32-07374	Spokane	Unconstructed R/W	3.928	Fee
6-32-07379	Spokane	Unconstructed R/W	0.024	Fee
6-32-07383	Spokane	Unconstructed R/W	20	Fee
6-32-07390	Spokane	Unconstructed R/W	0.23	Fee
6-32-07391	Spokane	Unconstructed R/W	1.882	Fee
6-32-07392	Spokane	Unconstructed R/W	1.882	Fee
6-32-07398	Spokane	Unconstructed R/W	0.558	Fee
6-32-07424	Spokane	Unconstructed R/W	1.88	Fee
6-32-07425	Spokane	Unconstructed R/W	3.385	Fee
6-32-07457	Spokane	Unconstructed R/W	17.315	Fee
6-32-07464	Spokane	Unconstructed R/W	0.419	Fee
6-32-07472	Spokane	Unconstructed R/W	0.256	Fee
6-32-07474	Spokane	Unconstructed R/W	0.206	Fee
6-32-07494	Spokane	Unconstructed R/W	0.238	Fee
6-32-07526	Spokane	Unconstructed R/W	6.179	Fee
6-32-07527	Spokane	Unconstructed R/W	9.915	Fee
6-32-07538	Spokane	Unconstructed R/W	0.168	Fee
6-32-07540	Spokane	Unconstructed R/W	9.622	Fee
6-32-07541	Spokane	Unconstructed R/W	0.471	Fee
6-32-07572	Spokane	Unconstructed R/W	0.483	Fee
6-32-07596	Spokane	Unconstructed R/W	0.125	Fee
6-32-07620	Spokane	Unconstructed R/W	0.172	Fee
6-32-07624	Spokane	Unconstructed R/W	0.326	Fee
6-32-07627	Spokane	Unconstructed R/W	0.147	Fee
6-32-07628	Spokane	Unconstructed R/W	0.148	Fee

INVENTORY OF LAND AS OF JULY 2013

APPENDIX F.1

Report Detail Sorted by Inventory Control No.

Inventory Control No.	County	Property Type	Acreage	Interest Held
Right of Way				
6-32-07655	Spokane	Unconstructed R/W	0.147	Fee
6-32-07675	Spokane	Unconstructed R/W	0.148	Fee
6-32-07677	Spokane	Unconstructed R/W	0.148	Fee
6-32-07687	Spokane	Unconstructed R/W	0.147	Fee
6-32-07689	Spokane	Unconstructed R/W	0.15	Fee
6-32-07693	Spokane	Unconstructed R/W	0.148	Fee
6-32-07695	Spokane	Unconstructed R/W	0.147	Fee
6-32-07696	Spokane	Unconstructed R/W	0.163	Fee
6-32-07698	Spokane	Unconstructed R/W	0.148	Fee
6-32-07711	Spokane	Unconstructed R/W	0.147	Fee
6-32-07715	Spokane	Access Rights	0.02	Temporary Easement
6-32-07730	Spokane	Unconstructed R/W	0.163	Fee
6-32-07732	Spokane	Unconstructed R/W	0.147	Fee
6-32-07733	Spokane	Unconstructed R/W	0.356	Fee
6-32-07753	Spokane	Unconstructed R/W	0.148	Fee
6-32-07770	Spokane	Unconstructed R/W	0.294	Fee
6-32-07775	Spokane	Unconstructed R/W	0.147	Fee
6-32-07786	Spokane	Airspace	0.155	Fee
6-32-07790	Spokane	Unconstructed R/W	0.59	Fee
6-32-07802	Spokane	Unconstructed R/W	0.147	Fee
6-32-07811	Spokane	Unconstructed R/W	0.039	Fee
6-32-07821	Spokane	Unconstructed R/W	0.059	Fee
6-32-07823	Spokane	Unconstructed R/W	0.093	Fee
6-32-07827	Spokane	Unconstructed R/W	0.326	Fee
6-32-07828	Spokane	Unconstructed R/W	0.06	Fee
6-32-07860	Spokane	Unconstructed R/W	0.622	Fee
6-32-07881	Spokane	Unconstructed R/W	0.652	Fee
6-32-07904	Spokane	Unconstructed R/W	0.147	Fee
6-32-07935	Spokane	Unconstructed R/W	0.148	Fee
6-32-07936	Spokane	Access Rights	0	Permanent Easement
6-32-07944	Spokane	Unconstructed R/W	0.108	Fee
6-32-07967	Spokane	Unconstructed R/W	0.088	Fee
6-32-07968	Spokane	Unconstructed R/W	0.163	Fee
6-32-07983	Spokane	Unconstructed R/W	0.076	Fee
6-32-07987	Spokane	Unconstructed R/W	0.131	Fee
6-32-08001	Spokane	Unconstructed R/W	0.147	Fee
6-32-08005	Spokane	Unconstructed R/W	0.147	Fee
6-32-08020	Spokane	Unconstructed R/W	0.163	Fee
6-32-08034	Spokane	Unconstructed R/W	0.126	Fee
6-32-08036	Spokane	Unconstructed R/W	0.115	Fee
6-32-08037	Spokane	Unconstructed R/W	0.147	Fee
6-32-08050	Spokane	Unconstructed R/W	0.147	Fee
6-32-08051	Spokane	Unconstructed R/W	0.153	Fee
6-32-08058	Spokane	Unconstructed R/W	0.147	Fee
6-32-08064	Spokane	Unconstructed R/W	0.108	Fee
6-32-08070	Spokane	Unconstructed R/W	0.326	Fee
6-32-08074	Spokane	Easement	0.078	Fee
6-32-08077	Spokane	Unconstructed R/W	0.163	Fee

INVENTORY OF LAND AS OF JULY 2013

APPENDIX F.1

Report Detail Sorted by Inventory Control No.

Inventory Control No.	County	Property Type	Acreage	Interest Held
Right of Way				
6-32-08079	Spokane	Unconstructed R/W	0.216	Fee
6-32-08085	Spokane	Unconstructed R/W	0.173	Fee
6-32-08086	Spokane	Unconstructed R/W	0.092	Fee
6-32-08089	Spokane	Unconstructed R/W	0.326	Fee
6-32-08097	Spokane	Unconstructed R/W	0.14	Fee
6-32-08100	Spokane	Unconstructed R/W	0.457	Fee
6-32-08107	Spokane	Unconstructed R/W	0.163	Fee
6-32-08108	Spokane	Unconstructed R/W	0.163	Fee
6-32-08110	Spokane	Unconstructed R/W	0.147	Fee
6-32-08115	Spokane	Unconstructed R/W	0.489	Fee
6-32-08121	Spokane	Unconstructed R/W	0.489	Fee
6-32-08122	Spokane	Unconstructed R/W	0.163	Fee
6-32-08123	Spokane	Unconstructed R/W	0.163	Fee
6-32-08125	Spokane	Unconstructed R/W	0.163	Fee
6-32-08128	Spokane	Unconstructed R/W	0.147	Fee
6-32-08132	Spokane	Unconstructed R/W	0.059	Fee
6-32-08136	Spokane	Unconstructed R/W	0.184	Fee
6-32-08138	Spokane	Unconstructed R/W	0.147	Fee
6-32-08139	Spokane	Unconstructed R/W	0.104	Fee
6-32-08141	Spokane	Unconstructed R/W	0.124	Fee
6-32-08145	Spokane	Unconstructed R/W	0.163	Fee
6-32-08146	Spokane	Unconstructed R/W	0.089	Fee
6-32-08151	Spokane	Easement	6.23	Permanent Easement
6-32-08153	Spokane	Unconstructed R/W	0.163	Fee
6-32-08156	Spokane	Unconstructed R/W	0.116	Fee
6-32-08158	Spokane	Unconstructed R/W	0.163	Fee
6-32-08166	Spokane	Unconstructed R/W	0.086	Fee
6-32-08169	Spokane	Unconstructed R/W	0.163	Fee
6-32-08172	Spokane	Unconstructed R/W	0.16	Fee
6-32-08176	Spokane	Unconstructed R/W	0.163	Fee
6-32-08178	Spokane	Unconstructed R/W	0.195	Fee
6-32-08180	Spokane	Unconstructed R/W	0.163	Fee
6-32-08183	Spokane	Unconstructed R/W	0.147	Fee
6-32-08184	Spokane	Unconstructed R/W	0.244	Fee
6-32-08191	Spokane	Unconstructed R/W	0.114	Fee
6-32-08208	Spokane	Unconstructed R/W	0.492	Fee
6-32-08212	Spokane	Unconstructed R/W	0.163	Fee
6-32-08219	Spokane	Unconstructed R/W	0.769	Fee
6-32-08227	Spokane	Unconstructed R/W	0.081	Fee
6-32-08236	Spokane	Unconstructed R/W	0.33	Fee
6-32-08238	Spokane	Unconstructed R/W	0.33	Fee
6-32-08239	Spokane	Unconstructed R/W	0.16	Fee
6-32-08240	Spokane	Unconstructed R/W	0.163	Fee
6-32-08254	Spokane	Unconstructed R/W	0.163	Fee
6-32-08258	Spokane	Unconstructed R/W	0.081	Fee
6-32-08259	Spokane	Unconstructed R/W	0.163	Fee
6-32-08260	Spokane	Unconstructed R/W	0.081	Fee
6-32-08261	Spokane	Unconstructed R/W	0.163	Fee

INVENTORY OF LAND AS OF JULY 2013

APPENDIX F.1

Report Detail Sorted by Inventory Control No.

Inventory Control No.	County	Property Type	Acreage	Interest Held
Right of Way				
6-32-08267	Spokane	Unconstructed R/W	0.163	Fee
6-32-08276	Spokane	Unconstructed R/W	0.147	Fee
6-32-08277	Spokane	Unconstructed R/W	0.163	Fee
6-32-08279	Spokane	Unconstructed R/W	0.147	Fee
6-32-08280	Spokane	Unconstructed R/W	0.163	Fee
6-32-08286	Spokane	Unconstructed R/W	0.147	Fee
6-32-08292	Spokane	Unconstructed R/W	0.147	Fee
6-32-08329	Spokane	Unconstructed R/W	0.147	Fee
6-32-08331	Spokane	Unconstructed R/W	0.112	Fee
6-32-08332	Spokane	Unconstructed R/W	0.163	Fee
6-32-08334	Spokane	Unconstructed R/W	0.147	Fee
6-32-08335	Spokane	Unconstructed R/W	0.081	Fee
6-32-08339	Spokane	Unconstructed R/W	0.147	Fee
6-32-08340	Spokane	Unconstructed R/W	0.147	Fee
6-32-08342	Spokane	Unconstructed R/W	0.101	Fee
6-32-08346	Spokane	Unconstructed R/W	0.147	Fee
6-32-08355	Spokane	Unconstructed R/W	0.163	Fee
6-32-08371	Spokane	Unconstructed R/W	0.148	Fee
6-32-08372	Spokane	Unconstructed R/W	0.095	Fee
6-32-08373	Spokane	Unconstructed R/W	0.131	Fee
6-32-08376	Spokane	Unconstructed R/W	0.147	Fee
6-32-08382	Spokane	Unconstructed R/W	0.147	Fee
6-32-08383	Spokane	Unconstructed R/W	0.147	Fee
6-32-08384	Spokane	Unconstructed R/W	0.159	Fee
6-32-08391	Spokane	Unconstructed R/W	0.147	Fee
6-32-08392	Spokane	Unconstructed R/W	0.147	Fee
6-32-08399	Spokane	Unconstructed R/W	0.147	Fee
6-32-08400	Spokane	Unconstructed R/W	0.147	Fee
6-32-08413	Spokane	Unconstructed R/W	0.147	Fee
6-32-08414	Spokane	Unconstructed R/W	0.147	Fee
6-32-08415	Spokane	Unconstructed R/W	0.147	Fee
6-32-08416	Spokane	Unconstructed R/W	0.147	Fee
6-32-08419	Spokane	Unconstructed R/W	0.148	Fee
6-32-08428	Spokane	Unconstructed R/W	0.17	Fee
6-32-08436	Spokane	Unconstructed R/W	0.11	Fee
6-32-08463	Spokane	Unconstructed R/W	0.163	Fee
6-32-08464	Spokane	Unconstructed R/W	0.147	Fee
6-32-08470	Spokane	Unconstructed R/W	5.01	Fee
6-32-08475	Spokane	Unconstructed R/W	0.163	Fee
6-32-08483	Spokane	Unconstructed R/W	0	Fee
6-32-08485	Spokane	Unconstructed R/W	0.147	Fee
6-32-08488	Spokane	Unconstructed R/W	0.147	Fee
6-32-08509	Spokane	Unconstructed R/W	0.147	Fee
6-32-08514	Spokane	Unconstructed R/W	0.147	Fee
6-32-08527	Spokane	Unconstructed R/W	0.147	Fee
6-32-08550	Spokane	Unconstructed R/W	0.147	Fee
6-32-08557	Spokane	Unconstructed R/W	0.147	Fee
6-32-08560	Spokane	Unconstructed R/W	0.163	Fee

INVENTORY OF LAND AS OF JULY 2013

APPENDIX F.1

Report Detail Sorted by Inventory Control No.

Inventory Control No.	County	Property Type	Acreage	Interest Held
Right of Way				
6-32-08561	Spokane	Unconstructed R/W	0.147	Fee
6-32-08562	Spokane	Unconstructed R/W	0.097	Fee
6-32-08564	Spokane	Unconstructed R/W	0.147	Fee
6-32-08565	Spokane	Unconstructed R/W	0.108	Fee
6-32-08582	Spokane	Unconstructed R/W	0.147	Fee
6-32-08601	Spokane	Unconstructed R/W	0.147	Fee
6-32-08605	Spokane	Unconstructed R/W	0.294	Fee
6-32-08610	Spokane	Unconstructed R/W	0.147	Fee
6-32-08617	Spokane	Unconstructed R/W	0.007	Fee
6-32-08633	Spokane	Unconstructed R/W	0.147	Fee
6-32-08635	Spokane	Unconstructed R/W	0.147	Fee
6-32-08636	Spokane	Unconstructed R/W	0.147	Fee
6-32-08643	Spokane	Unconstructed R/W	0.097	Fee
6-32-08646	Spokane	Unconstructed R/W	0.147	Fee
6-32-08653	Spokane	Unconstructed R/W	0.294	Fee
6-32-08663	Spokane	Unconstructed R/W	0.294	Fee
6-32-08678	Spokane	Unconstructed R/W	0.147	Fee
6-32-08695	Spokane	Unconstructed R/W	0.147	Fee
6-32-08698	Spokane	Unconstructed R/W	0.147	Fee
6-32-08699	Spokane	Unconstructed R/W	0.294	Fee
6-32-08700	Spokane	Unconstructed R/W	0.147	Fee
6-32-08703	Spokane	Unconstructed R/W	0.109	Fee
6-32-08706	Spokane	Unconstructed R/W	0.294	Fee
6-32-08710	Spokane	Unconstructed R/W	0.131	Fee
6-32-08712	Spokane	Unconstructed R/W	0.087	Fee
6-32-08713	Spokane	Unconstructed R/W	0.147	Fee
6-32-08725	Spokane	Unconstructed R/W	0.294	Fee
6-32-08727	Spokane	Unconstructed R/W	0.084	Fee
6-32-08729	Spokane	Unconstructed R/W	0.584	Fee
6-32-08730	Spokane	Unconstructed R/W	0.147	Fee
6-32-08732	Spokane	Unconstructed R/W	7.047	Fee
6-32-08742	Spokane	Unconstructed R/W	0.147	Fee
6-32-08743	Spokane	Unconstructed R/W	0.163	Fee
6-32-08749	Spokane	Unconstructed R/W	0.153	Fee
6-32-08750	Spokane	Unconstructed R/W	0.163	Fee
6-32-08754	Spokane	Unconstructed R/W	0.109	Fee
6-32-08758	Spokane	Unconstructed R/W	0.147	Fee
6-32-08761	Spokane	Unconstructed R/W	0.222	Fee
6-32-08763	Spokane	Unconstructed R/W	0.147	Fee
6-32-08764	Spokane	Unconstructed R/W	0.542	Fee
6-32-08767	Spokane	Unconstructed R/W	0.148	Fee
6-32-08768	Spokane	Unconstructed R/W	0.148	Fee
6-32-08769	Spokane	Unconstructed R/W	0.163	Fee
6-32-08770	Spokane	Unconstructed R/W	0.133	Fee
6-32-08774	Spokane	Unconstructed R/W	0.148	Fee
6-32-08775	Spokane	Unconstructed R/W	0.148	Fee
6-32-08779	Spokane	Unconstructed R/W	0.142	Fee
6-32-08784	Spokane	Unconstructed R/W	0.148	Fee

INVENTORY OF LAND AS OF JULY 2013

APPENDIX F.1

Report Detail Sorted by Inventory Control No.

Inventory Control No.	County	Property Type	Acreage	Interest Held
Right of Way				
6-32-08786	Spokane	Unconstructed R/W	0.148	Fee
6-32-08789	Spokane	Unconstructed R/W	0.125	Fee
6-32-08790	Spokane	Unconstructed R/W	0.125	Fee
6-32-08791	Spokane	Unconstructed R/W	0.137	Fee
6-32-08793	Spokane	Unconstructed R/W	0.267	Fee
6-32-08794	Spokane	Unconstructed R/W	0.157	Fee
6-32-08800	Spokane	Unconstructed R/W	0.148	Fee
6-32-08801	Spokane	Unconstructed R/W	0.148	Fee
6-32-08805	Spokane	Unconstructed R/W	0.244	Fee
6-32-08807	Spokane	Unconstructed R/W	0.151	Fee
6-32-08809	Spokane	Unconstructed R/W	0.154	Fee
6-32-08810	Spokane	Unconstructed R/W	0.148	Fee
6-32-08811	Spokane	Unconstructed R/W	0.148	Fee
6-32-08812	Spokane	Unconstructed R/W	0.19	Fee
6-32-08813	Spokane	Unconstructed R/W	0.148	Fee
6-32-08819	Spokane	Unconstructed R/W	0.172	Fee
6-32-08820	Spokane	Unconstructed R/W	0.137	Fee
6-32-08821	Spokane	Unconstructed R/W	0.148	Fee
6-32-08825	Spokane	Unconstructed R/W	0.148	Fee
6-32-08827	Spokane	Unconstructed R/W	0.148	Fee
6-32-08828	Spokane	Unconstructed R/W	0.148	Fee
6-32-08831	Spokane	Unconstructed R/W	0.148	Fee
6-32-08839	Spokane	Unconstructed R/W	0.137	Fee
6-32-08845	Spokane	Unconstructed R/W	0.148	Fee
6-32-08848	Spokane	Unconstructed R/W	0.137	Fee
6-32-08850	Spokane	Unconstructed R/W	0.147	Fee
6-32-08852	Spokane	Unconstructed R/W	0.148	Fee
6-32-08856	Spokane	Unconstructed R/W	0.125	Fee
6-32-08857	Spokane	Unconstructed R/W	0.148	Fee
6-32-08862	Spokane	Unconstructed R/W	0.143	Fee
6-32-08865	Spokane	Unconstructed R/W	0.148	Fee
6-32-08869	Spokane	Unconstructed R/W	0.566	Fee
6-32-08871	Spokane	Unconstructed R/W	0.148	Fee
6-32-08876	Spokane	Unconstructed R/W	0.178	Fee
6-32-08877	Spokane	Unconstructed R/W	0.125	Fee
6-32-08879	Spokane	Unconstructed R/W	0.148	Fee
6-32-08880	Spokane	Unconstructed R/W	0.163	Fee
6-32-08886	Spokane	Unconstructed R/W	0.148	Fee
6-32-08896	Spokane	Unconstructed R/W	0.131	Fee
6-32-08900	Spokane	Unconstructed R/W	0.172	Fee
6-32-08902	Spokane	Unconstructed R/W	0.155	Fee
6-32-08906	Spokane	Unconstructed R/W	3.65	Fee
6-32-08924	Spokane	Unconstructed R/W	0.119	Fee
6-32-08926	Spokane	Unconstructed R/W	0.081	Fee
6-32-08927	Spokane	Unconstructed R/W	0.163	Fee
6-32-08928	Spokane	Unconstructed R/W	0.489	Fee
6-32-08935	Spokane	Unconstructed R/W	0.148	Fee
6-32-08957	Spokane	Unconstructed R/W	29.2	Fee

INVENTORY OF LAND AS OF JULY 2013

APPENDIX F.1

Report Detail Sorted by Inventory Control No.

Inventory Control No.	County	Property Type	Acreage	Interest Held
Right of Way				
6-32-08960	Spokane	Unconstructed R/W	0.133	Fee
6-32-08961	Spokane	Unconstructed R/W	0.44	Fee
6-32-08963	Spokane	Unconstructed R/W	0.147	Fee
6-32-08983	Spokane	Unconstructed R/W	0.287	Fee
6-32-08984	Spokane	Unconstructed R/W	0.119	Fee
6-32-08986	Spokane	Unconstructed R/W	0.333	Fee
6-32-08993	Spokane	Unconstructed R/W	0.287	Fee
6-32-08999	Spokane	Unconstructed R/W	0.287	Fee
6-32-09004	Spokane	Unconstructed R/W	0.122	Fee
6-32-09021	Spokane	Unconstructed R/W	0.143	Fee
6-32-09029	Spokane	Unconstructed R/W	1.931	Fee
6-32-09030	Spokane	Unconstructed R/W	0.333	Fee
6-32-09032	Spokane	Unconstructed R/W	0.142	Fee
6-32-09035	Spokane	Unconstructed R/W	0.245	Fee
6-32-09045	Spokane	Unconstructed R/W	0.309	Fee
6-32-09050	Spokane	Unconstructed R/W	0.062	Fee
6-32-09058	Spokane	Unconstructed R/W	0.147	Fee
6-32-09064	Spokane	Unconstructed R/W	0.119	Fee
6-32-09068	Spokane	Unconstructed R/W	0.25	Fee
6-32-09069	Spokane	Unconstructed R/W	0.163	Fee
6-32-09079	Spokane	Unconstructed R/W	0.172	Fee
6-32-09085	Spokane	Unconstructed R/W	0.148	Fee
6-32-09086	Spokane	Unconstructed R/W	0.248	Fee
6-32-09101	Spokane	Unconstructed R/W	0.287	Fee
6-32-09103	Spokane	Unconstructed R/W	0.119	Fee
6-32-09108	Spokane	Unconstructed R/W	0.168	Fee
6-32-09109	Spokane	Unconstructed R/W	0.143	Fee
6-32-09113	Spokane	Unconstructed R/W	0.723	Fee
6-32-09127	Spokane	Unconstructed R/W	0.147	Fee
6-32-09134	Spokane	Unconstructed R/W	0.835	Fee
6-32-09144	Spokane	Unconstructed R/W	0.148	Fee
6-32-09155	Spokane	Unconstructed R/W	0.143	Fee
6-32-09159	Spokane	Unconstructed R/W	0.139	Fee
6-32-09161	Spokane	Unconstructed R/W	0.129	Fee
6-32-09168	Spokane	Unconstructed R/W	0.158	Fee
6-32-09170	Spokane	Unconstructed R/W	0.143	Fee
6-32-09183	Spokane	Unconstructed R/W	0.147	Fee
6-32-09184	Spokane	Unconstructed R/W	0.147	Fee
6-32-09188	Spokane	Unconstructed R/W	0.935	Fee
6-32-09193	Spokane	Unconstructed R/W	0.148	Fee
6-32-09195	Spokane	Unconstructed R/W	0.148	Fee
6-32-09198	Spokane	Unconstructed R/W	0.157	Fee
6-32-09204	Spokane	Unconstructed R/W	0.148	Fee
6-32-09207	Spokane	Unconstructed R/W	0.148	Fee
6-32-09208	Spokane	Unconstructed R/W	0.377	Fee
6-32-09210	Spokane	Easement	0.12	Fee
6-32-09212	Spokane	Unconstructed R/W	0.154	Fee

INVENTORY OF LAND AS OF JULY 2013

APPENDIX F.1

Report Detail Sorted by Inventory Control No.

Inventory Control No.	County	Property Type	Acreage	Interest Held
Right of Way				
6-32-09213	Spokane	Unconstructed R/W	0.157	Fee
6-32-09217	Spokane	Unconstructed R/W	0.222	Fee
6-32-09218	Spokane	Unconstructed R/W	0.292	Fee
6-32-09219	Spokane	Unconstructed R/W	0.309	Fee
6-32-09222	Spokane	Unconstructed R/W	0.148	Fee
6-32-09223	Spokane	Unconstructed R/W	2.468	Fee
6-32-09234	Spokane	Unconstructed R/W	0.125	Fee
6-32-09235	Spokane	Unconstructed R/W	0.148	Fee
6-32-09239	Spokane	Unconstructed R/W	0.148	Fee
6-32-09249	Spokane	Unconstructed R/W	0.148	Fee
6-32-09253	Spokane	Unconstructed R/W	0.24	Fee
6-32-09259	Spokane	Unconstructed R/W	0.367	Fee
6-32-09260	Spokane	Unconstructed R/W	0.148	Fee
6-32-09266	Spokane	Unconstructed R/W	0.148	Fee
6-32-09276	Spokane	Unconstructed R/W	2.164	Fee
6-32-09291	Spokane	Unconstructed R/W	0.333	Fee
6-32-09295	Spokane	Unconstructed R/W	10.63	Fee
6-32-09307	Spokane	Unconstructed R/W	0.557	Fee
6-32-09320	Spokane	Airspace	0	Lease
6-32-09330	Spokane	Unconstructed R/W	22.16	Fee
6-32-09355	Spokane	Unconstructed R/W	1.351	Fee
6-32-09358	Spokane	Unconstructed R/W	0.53	Fee
6-32-09373	Spokane	Unconstructed R/W	0.07	Fee
6-32-09375	Spokane	Unconstructed R/W	0.67	Fee
6-32-09391	Spokane	Unconstructed R/W	0.071	Fee
6-32-09407	Spokane	Unconstructed R/W	0.148	Fee
6-32-09432	Spokane	Unconstructed R/W	0.148	Fee
6-32-09437	Spokane	Unconstructed R/W	0.151	Fee
6-32-09450	Spokane	Unconstructed R/W	0.211	Fee
6-32-09458	Spokane	Unconstructed R/W	0.142	Fee
6-32-09469	Spokane	Unconstructed R/W	0.147	Fee
6-32-09478	Spokane	Unconstructed R/W	0.148	Fee
6-32-09499	Spokane	Unconstructed R/W	0.148	Fee
6-32-09500	Spokane	Unconstructed R/W	0.222	Fee
6-32-09504	Spokane	Unconstructed R/W	0.148	Fee
6-32-09531	Spokane	Unconstructed R/W	0.148	Fee
6-32-09538	Spokane	Easement	0.353	Fee
6-32-09539	Spokane	Unconstructed R/W	0.148	Fee
6-32-09540	Spokane	Unconstructed R/W	0.148	Fee
6-32-09546	Spokane	Unconstructed R/W	0.418	Fee
6-32-09552	Spokane	Unconstructed R/W	0.148	Fee
6-32-09553	Spokane	Unconstructed R/W	0.274	Fee
6-32-09566	Spokane	Unconstructed R/W	0.118	Fee
6-32-09582	Spokane	Unconstructed R/W	0.118	Fee
6-32-09586	Spokane	Unconstructed R/W	0.148	Fee
6-32-09600	Spokane	Unconstructed R/W	0.148	Fee
6-32-09607	Spokane	Easement	0	Permanent Easement
6-32-09618	Spokane	Airspace	0	Lease

INVENTORY OF LAND AS OF JULY 2013

APPENDIX F.1

Report Detail Sorted by Inventory Control No.

Inventory Control No.	County	Property Type	Acreage	Interest Held
Right of Way				
6-32-09638	Spokane	Unconstructed R/W	0.148	Fee
6-32-09639	Spokane	Airspace	0.21	Lease
6-32-09642	Spokane	Unconstructed R/W	0.148	Fee
6-32-09644	Spokane	Unconstructed R/W	0.265	Fee
6-32-09646	Spokane	Unconstructed R/W	0.178	Fee
6-32-09647	Spokane	Unconstructed R/W	0.148	Fee
6-32-09658	Spokane	Unconstructed R/W	0.148	Fee
6-32-09659	Spokane	Unconstructed R/W	0.178	Fee
6-32-09661	Spokane	Unconstructed R/W	0.148	Fee
6-32-09725	Spokane	Unconstructed R/W	0.148	Fee
6-32-09746	Spokane	Unconstructed R/W	0.222	Fee
6-32-09790	Spokane	Unconstructed R/W	0.375	Fee
6-32-09791	Spokane	Easement	1.973	Permanent Easement
6-32-09793	Spokane	Unconstructed R/W	0.257	Fee
6-32-09795	Spokane	Unconstructed R/W	0.222	Fee
6-32-09810	Spokane	Unconstructed R/W	0.239	Fee
6-32-09815	Spokane	Unconstructed R/W	1.062	Fee
6-32-09824	Spokane	Unconstructed R/W	0.904	Fee
6-32-09826	Spokane	Unconstructed R/W	1.734	Fee
6-32-09852	Spokane	Unconstructed R/W	0.155	Fee
6-32-09859	Spokane	Unconstructed R/W	0.234	Fee
6-32-09873	Spokane	Unconstructed R/W	0.502	Fee
6-32-09874	Spokane	Unconstructed R/W	0	Fee
6-32-09898	Spokane	Unconstructed R/W	0.213	Fee
6-32-09900	Spokane	Unconstructed R/W	0.132	Fee
6-32-09901	Spokane	Unconstructed R/W	0.444	Fee
6-32-09909	Spokane	Airspace	0	Fee
6-32-09914	Spokane	Unconstructed R/W	0.148	Fee
6-32-09923	Spokane	Unconstructed R/W	0.194	Fee
6-32-09924	Spokane	Temporary Construction Easement	0.156	Temporary Easement
6-32-09926	Spokane	Unconstructed R/W	0.42	Fee
6-32-09927	Spokane	Unconstructed R/W	0.148	Fee
6-32-09928	Spokane	Unconstructed R/W	0	Fee
6-32-09930	Spokane	Unconstructed R/W	0.203	Fee
6-32-09931	Spokane	Unconstructed R/W	0.85	Fee
6-32-09945	Spokane	Unconstructed R/W	0.148	Fee
6-32-09946	Spokane	Unconstructed R/W	0.116	Fee
6-32-09949	Spokane	Unconstructed R/W	0.652	Fee
6-32-09957	Spokane	Unconstructed R/W	0.163	Fee
6-32-09970	Spokane	Unconstructed R/W	0.354	Fee
6-32-09971	Spokane	Unconstructed R/W	0.417	Fee
6-32-09984	Spokane	Unconstructed R/W	0.105	Fee
6-32-10011	Spokane	Unconstructed R/W	1.394	Fee
6-32-10025	Spokane	Unconstructed R/W	0.31	Fee
6-32-10030	Spokane	Unconstructed R/W	0.218	Fee
6-32-10031	Spokane	Unconstructed R/W	0.148	Fee
6-32-10137	Spokane	Unconstructed R/W	0.179	Fee
6-32-10138	Spokane	Unconstructed R/W	0.193	Fee

INVENTORY OF LAND AS OF JULY 2013

APPENDIX F.1

Report Detail Sorted by Inventory Control No.

Inventory Control No.	County	Property Type	Acreage	Interest Held
Right of Way				
6-32-10141	Spokane	Unconstructed R/W	0.145	Fee
6-32-10143	Spokane	Airspace	0	Lease
6-32-10144	Spokane	Mitigation Site	0.655	Permanent Easement
6-32-10151	Spokane	Unconstructed R/W	0.16	Fee
6-32-10152	Spokane	Unconstructed R/W	0.187	Fee
6-32-10162	Spokane	Unconstructed R/W	0.148	Fee
6-32-10164	Spokane	Unconstructed R/W	0.13	Fee
6-32-10183	Spokane	Easement	0.41	Permanent Easement
6-32-10184	Spokane	Unconstructed R/W	0.148	Fee
6-32-10188	Spokane	Easement	0.43	Permanent Easement
6-32-10348	Spokane	Unconstructed R/W	0.712	Fee
6-32-10359	Spokane	Unconstructed R/W	0.713	Fee
6-32-10360	Spokane	Unconstructed R/W	0.896	Fee
6-32-10374	Spokane	Unconstructed R/W	0.583	Fee
6-32-10375	Spokane	Unconstructed R/W	0.465	Fee
6-32-10376	Spokane	Unconstructed R/W	0.086	Fee
6-32-10378	Spokane	Unconstructed R/W	6.68	Fee
6-32-10379	Spokane	Unconstructed R/W	0.364	Fee
6-32-10380	Spokane	Temporary Construction Easement	0.09	Fee
6-32-10381	Spokane	Unconstructed R/W	0.368	Fee
6-32-10385	Spokane	Unconstructed R/W	0.076	Fee
6-32-10388	Spokane	Unconstructed R/W	0.36	Fee
6-32-10391	Spokane	Unconstructed R/W	0.479	Fee
6-32-10394	Spokane	Unconstructed R/W	0.146	Fee
6-32-10397	Spokane	Unconstructed R/W	0.941	Fee
6-32-10404	Spokane	Unconstructed R/W	0.055	Fee
6-32-10405	Spokane	Unconstructed R/W	0.155	Fee
6-32-10407	Spokane	Unconstructed R/W	0.332	Permanent Easement
6-32-10411	Spokane	Unconstructed R/W	0.155	Fee
6-32-10412	Spokane	Unconstructed R/W	0.326	Fee
6-32-10413	Spokane	Unconstructed R/W	0.289	Fee
6-32-10416	Spokane	Unconstructed R/W	5	Fee
6-32-10417	Spokane	Unconstructed R/W	3.407	Fee
6-32-10418	Spokane	Unconstructed R/W	0.37	Fee
6-32-10419	Spokane	Unconstructed R/W	1.702	Fee
6-32-10420	Spokane	Unconstructed R/W	0	Fee
6-32-10444	Spokane	Unconstructed R/W	0.495	Fee
6-32-10535	Spokane	Unconstructed R/W	2.421	Fee
6-32-10538	Spokane	Easement	0.733	Permanent Easement
6-32-10549	Spokane	Easement	0.205	Permanent Easement
6-32-10550	Spokane	Easement	0.214	Permanent Easement
6-32-10552	Spokane	Easement	4.132	Permanent Easement
6-32-10554	Spokane	Temporary Construction Easement	0.577	Temporary Easement
6-32-10555	Spokane	Unconstructed R/W	0.293	Fee
6-32-10556	Spokane	Unconstructed R/W	0.163	Fee
6-32-10557	Spokane	Unconstructed R/W	0.234	Fee
6-32-10558	Spokane	Unconstructed R/W	0.098	Fee
6-32-10559	Spokane	Unconstructed R/W	0.172	Fee

INVENTORY OF LAND AS OF JULY 2013

APPENDIX F.1

Report Detail Sorted by Inventory Control No.

Inventory Control No.	County	Property Type	Acreage	Interest Held
Right of Way				
6-32-10560	Spokane	Unconstructed R/W	0.088	Fee
6-32-10561	Spokane	Unconstructed R/W	1.026	Fee
6-32-10562	Spokane	Unconstructed R/W	0.506	Fee
6-32-10563	Spokane	Unconstructed R/W	0.52	Fee
6-32-10565	Spokane	Unconstructed R/W	0.089	Fee
6-32-10566	Spokane	Unconstructed R/W	0.14	Fee
6-32-10567	Spokane	Unconstructed R/W	0.045	Fee
6-32-10568	Spokane	Temporary Construction Easement	0.028	Temporary Easement
6-32-10569	Spokane	Unconstructed R/W	1.071	Fee
6-32-10570	Spokane	Unconstructed R/W	0.116	Fee
6-32-10571	Spokane	Unconstructed R/W	0.148	Fee
6-32-10573	Spokane	Unconstructed R/W	0.484	Fee
6-32-10577	Spokane	Unconstructed R/W	9.108	Fee
6-32-10578	Spokane	Access Rights	0	Fee
6-32-10579	Spokane	Access Rights	0	Fee
6-32-10581	Spokane	Unconstructed R/W	0.1	Fee
6-32-10593	Spokane	Unconstructed R/W	0.028	Fee
6-32-10594	Spokane	Easement	0.12	Permanent Easement
6-32-10595	Spokane	Temporary Construction Easement	0.137	Temporary Easement
6-32-10600	Spokane	Access Rights	0	Fee
6-32-10602	Spokane	Temporary Construction Easement	0.321	Temporary Easement
6-32-10603	Spokane	Access Rights	0	Fee
6-32-10605	Spokane	Unconstructed R/W	0.201	Fee
6-32-10607	Spokane	Unconstructed R/W	0	NULL
6-32-10608	Spokane	Unconstructed R/W	0.148	Fee
6-32-10609	Spokane	Unconstructed R/W	0.66	Fee
6-32-10610	Spokane	Unconstructed R/W	1.35	Fee
6-32-10612	Spokane	Unconstructed R/W	7.389	Fee
6-32-10617	Spokane	Unconstructed R/W	1.422	Fee
6-32-10623	Spokane	Unconstructed R/W	0.102	Fee
6-32-10624	Spokane	Easement	0.353	Permanent Easement
6-32-10628	Spokane	Unconstructed R/W	0.018	Fee
6-32-10629	Spokane	Easement	0.008	Permanent Easement
6-33-00024	Stevens	Easement	0.4	Lease
6-33-00066	Stevens	Wetlands	0.3	Permanent Easement
6-33-00094	Stevens	Wetlands	0.008	Permanent Easement
6-33-00096	Stevens	Wetlands	0.003	Permanent Easement
6-33-00102	Stevens	Easement	0.006	Permanent Easement
6-33-00107	Stevens	Easement	0.005	Permanent Easement
6-33-00108	Stevens	Easement	0.005	Permanent Easement
6-33-00131	Stevens	Landscape Area	2.96	Fee
6-33-04123	Stevens	Airspace	0.045	Fee
6-33-04161	Stevens	Airspace	0.6	Fee
6-33-04294	Stevens	Wetlands	46.71	Fee
6-33-04533	Stevens	Airspace	0.01	Fee
6-33-04575	Stevens	Airspace	0.02	Fee
6-33-04600	Stevens	Wetlands	2.3	Fee
6-33-08709	Stevens	Easement	0	Permanent Easement

INVENTORY OF LAND AS OF JULY 2013

APPENDIX F.1

Report Detail Sorted by Inventory Control No.

Inventory Control No.	County	Property Type	Acreage	Interest Held
Right of Way				
6-33-09951	Stevens	Operating Right of Way	0.046	Fee
6-33-10377	Stevens	Airspace	0.002	Lease
10-38-09147	Whitman	Airspace	0	Fee
6-38-00009	Whitman	Potential Wetland	0.6	Fee
6-38-00010	Whitman	Potential Wetland	0.05	Permanent Easement
6-38-00020	Whitman	Wetlands	6.7	Fee
6-38-00023	Whitman	Potential Wetland	0.8	Fee
6-38-00024	Whitman	Wetlands	0.05	Fee
6-38-00029	Whitman	Potential Wetland	1	Permanent Easement
6-38-00030	Whitman	Potential Wetland	0.5	Permanent Easement
6-38-00031	Whitman	Potential Wetland	0.35	Permanent Easement
6-38-00043	Whitman	Potential Wetland	0.95	Fee
6-38-00049	Whitman	Wetlands	4.9	Fee
6-38-00067	Whitman	Wetlands	4.39	Fee
6-38-00081	Whitman	Easement	0.07	Permanent Easement
6-38-00112	Whitman	Potential Wetland	2.97	Permanent Easement
6-38-00113	Whitman	Potential Wetland	0.03	Permanent Easement
6-38-00124	Whitman	Easement	0.73	Permanent Easement
6-38-00129	Whitman	Easement	2.3	Permanent Easement
6-38-00130	Whitman	Easement	0.89	Permanent Easement
6-38-00143	Whitman	Potential Wetland	0.28	Permanent Easement
6-38-00149	Whitman	Potential Wetland	0.863	Permanent Easement
6-38-00150	Whitman	Potential Wetland	1.157	Permanent Easement
6-38-00151	Whitman	Potential Wetland	3.14	Permanent Easement
6-38-00163	Whitman	Unconstructed R/W	0.13	Fee
6-38-04005	Whitman	Unconstructed R/W	0	Fee
6-38-04006	Whitman	Potential Wetland	1.53	Fee
6-38-04012	Whitman	Unconstructed R/W	1.6	Fee
6-38-04013	Whitman	Unconstructed R/W	42.55	Fee
6-38-04014	Whitman	Unconstructed R/W	1.4	Fee
6-38-04018	Whitman	Unconstructed R/W	3.75	Fee
6-38-04019	Whitman	Unconstructed R/W	12.1	Fee
6-38-04020	Whitman	Unconstructed R/W	41.45	Fee
6-38-04021	Whitman	Potential Wetland	5.05	Fee
6-38-04025	Whitman	Airspace	0.26	Fee
6-38-04027	Whitman	Unconstructed R/W	30.99	Fee
6-38-04028	Whitman	Unconstructed R/W	11.55	Fee
6-38-04029	Whitman	Unconstructed R/W	19.6	Fee
6-38-04030	Whitman	Unconstructed R/W	59.02	Fee
6-38-04031	Whitman	Unconstructed R/W	2.82	Fee
6-38-04033	Whitman	Unconstructed R/W	2.9	Fee
6-38-04034	Whitman	Unconstructed R/W	63.47	Fee
6-38-04035	Whitman	Unconstructed R/W	13.4	Fee
6-38-04036	Whitman	Potential Wetland	4.28	Fee
6-38-04037	Whitman	Unconstructed R/W	7.2	Fee
6-38-04039	Whitman	Unconstructed R/W	26.59	Fee
6-38-04068	Whitman	Unconstructed R/W	5.29	Fee
6-38-04069	Whitman	Unconstructed R/W	11.72	Fee

INVENTORY OF LAND AS OF JULY 2013

APPENDIX F.1

Report Detail Sorted by Inventory Control No.

Inventory Control No.	County	Property Type	Acreage	Interest Held
Right of Way				
6-38-04070	Whitman	Unconstructed R/W	0.059	Fee
6-38-04072	Whitman	Unconstructed R/W	11.8	Fee
6-38-04073	Whitman	Unconstructed R/W	4	Fee
6-38-04074	Whitman	Unconstructed R/W	9.53	Fee
6-38-04075	Whitman	Unconstructed R/W	6.43	Fee
6-38-04076	Whitman	Unconstructed R/W	4.47	Fee
6-38-04124	Whitman	Unconstructed R/W	2	Fee
6-38-04166	Whitman	Unconstructed R/W	0.003	Fee
6-38-04188	Whitman	Wetlands	0.44	Fee
6-38-04268	Whitman	Unconstructed R/W	3.72	Fee
6-38-04317	Whitman	Wetlands	3.2	Fee
6-38-04335	Whitman	Wetlands	6.89	Fee
6-38-06844	Whitman	Access Rights	0.01	Lease
6-38-08218	Whitman	Temporary Construction Easement	0.69	Temporary Easement
4,429	Properties		517,790.34	Acreage

Disposition

Real Property and rights that have been identified by WSDOT or requested by outside clientele as potential surplus to WSDOT/highway need and are comprised of the following property types as defined by WSDOT:

- **Excess Property (ER)** - Property that was originally acquired for a highway purpose, but due to a change to highway alignment or design, is now outside the highway right of way.
- **Other (XX)** - For those properties that do not fall under any other type.
- **Surplus Land (SL)** - Property purchased by WSDOT outside the right of way which has no specified use.
- **Encumbrance (EB)** - Used to document and track property rights, e.g. easements, granted by WSDOT to others through the disposal process.

INVENTORY OF LAND AS OF JULY 2013

APPENDIX F.2

Report Detail Sorted by Inventory Control No.

Inventory Control No.	County	Property Type	Acreage	Interest Held
Disposition				
1-15-04972	Island	Surplus Lands	0.3	Fee
1-15-05405	Island	Surplus Lands	0.18	Fee
1-15-05406	Island	Surplus Lands	0.02	Fee
1-15-05418	Island	Excess Property	1.38	Permanent Easement
1-15-05537	Island	Excess Property	0.063	Fee
1-15-05644	Island	Excess Property	0.385	Fee
1-15-05652	Island	Excess Property	0.2	Fee
1-15-05862	Island	Excess Property	0.096	Fee
1-15-05979	Island	Excess Property	0.152	Fee
1-15-05992	Island	Excess Property	0.15	Fee
1-15-07129	Island	Excess Property	0.073	Fee
1-15-09283	Island	Excess Property	0.135	Fee
1-17-00013	King	Excess Property	0.028	Fee
1-17-00056	King	Excess Property	0.1	Permanent Easement
1-17-00077	King	Surplus Lands	7.34	Fee
1-17-00080	King	Excess Property	0.05	Fee
1-17-00082	King	Excess Property	0.017	Fee
1-17-00083	King	Excess Property	0.045	Fee
1-17-00088	King	Excess Property	0.2	Fee
1-17-00096	King	Excess Property	0.006	Fee
1-17-00101	King	Excess Property	0.006	Fee
1-17-00107	King	Excess Property	1.2	Fee
1-17-00108	King	Excess Property	0.009	Fee
1-17-00134	King	Excess Property	0.15	Permanent Easement
1-17-00149	King	Excess Property	0.01	Fee
1-17-00151	King	Excess Property	0.004	Permanent Easement
1-17-00171	King	Excess Property	0.512	Fee
1-17-00174	King	Excess Property	0.041	Fee
1-17-00175	King	Excess Property	0.064	Fee
1-17-00177	King	Excess Property	0.042	Fee
1-17-00182	King	Excess Property	0.05	Fee
1-17-00183	King	Excess Property	0.301	Fee
1-17-00228	King	Excess Property	0.55	Permanent Easement
1-17-00300	King	Excess Property	0.053	Fee
1-17-00301	King	Excess Property	0.019	Fee
1-17-00313	King	Excess Property	0.069	Fee
1-17-00336	King	Excess Property	0.092	Fee
1-17-00355	King	Excess Property	0.019	Fee
1-17-00370	King	Excess Property	0.003	Fee
1-17-00383	King	Excess Property	0.055	Fee
1-17-00387	King	Excess Property	0.993	Fee
1-17-00394	King	Excess Property	18.27	Fee
1-17-00399	King	Excess Property	0.105	Fee
1-17-00401	King	Excess Property	0.015	Fee
1-17-00404	King	Excess Property	0.179	Fee
1-17-00419	King	Excess Property	0.012	Fee
1-17-00422	King	Excess Property	0.205	Fee
1-17-00440	King	Excess Property	1.13	Fee

INVENTORY OF LAND AS OF JULY 2013

APPENDIX F.2

Report Detail Sorted by Inventory Control No.

Inventory Control No.	County	Property Type	Acreage	Interest Held
Disposition				
1-17-00455	King	Excess Property	1	Fee
1-17-00456	King	Excess Property	0.4	Fee
1-17-00475	King	Excess Property	9.55	Fee
1-17-02172	King	Excess Property	0.134	Fee
1-17-02175	King	Excess Property	0.003	Fee
1-17-02299	King	Excess Property	0.146	Fee
1-17-02316	King	Excess Property	0.205	Fee
1-17-02387	King	Excess Property	0.286	Fee
1-17-02442	King	Excess Property	0.071	Fee
1-17-02560	King	Excess Property	0.24	Fee
1-17-02595	King	Excess Property	0.073	Fee
1-17-02673	King	Surplus Lands	1.79	Fee
1-17-03044	King	Excess Property	0.2	Fee
1-17-03162	King	Excess Property	0.034	Fee
1-17-03229	King	Excess Property	0.023	Fee
1-17-03281	King	Excess Property	0.004	Fee
1-17-03377	King	Excess Property	0.044	Fee
1-17-03435	King	Excess Property	1.3	Fee
1-17-04091	King	Excess Property	0.086	Fee
1-17-04355	King	Excess Property	0.23	Fee
1-17-04363	King	Excess Property	0.29	Fee
1-17-04392	King	Excess Property	0.01	Fee
1-17-04423	King	Excess Property	0.167	Fee
1-17-04568	King	Excess Property	0.138	Fee
1-17-04982	King	Excess Property	0.033	Fee
1-17-04983	King	Excess Property	0.106	Fee
1-17-05063	King	Excess Property	0.075	Fee
1-17-05085	King	Excess Property	0.237	Fee
1-17-05150	King	Excess Property	0.096	Fee
1-17-05153	King	Excess Property	0.073	Fee
1-17-05168	King	Excess Property	0.13	Fee
1-17-05260	King	Excess Property	0.061	Fee
1-17-05270	King	Excess Property	0.135	Fee
1-17-05286	King	Surplus Lands	0.012	Fee
1-17-05287	King	Surplus Lands	0.009	Fee
1-17-05295	King	Excess Property	0.17	Fee
1-17-05303	King	Excess Property	0.46	Fee
1-17-05324	King	Excess Property	0.444	Fee
1-17-05437	King	Excess Property	0.068	Fee
1-17-05469	King	Excess Property	0.32	Fee
1-17-05470	King	Excess Property	1.78	Fee
1-17-05471	King	Excess Property	0.055	Fee
1-17-05501	King	Excess Property	8.95	Fee
1-17-05516	King	Excess Property	0.016	Fee
1-17-05531	King	Excess Property	10.026	Fee
1-17-05580	King	Excess Property	0.36	Fee
1-17-05627	King	Excess Property	1.23	Fee
1-17-05630	King	Excess Property	2	Fee

INVENTORY OF LAND AS OF JULY 2013

APPENDIX F.2

Report Detail Sorted by Inventory Control No.

Inventory Control No.	County	Property Type	Acreage	Interest Held
Disposition				
1-17-05643	King	Excess Property	1.682	Fee
1-17-05647	King	Excess Property	1.92	Fee
1-17-05659	King	Excess Property	0.9	Fee
1-17-05670	King	Surplus Lands	5.49	Fee
1-17-05671	King	Surplus Lands	0.276	Fee
1-17-05674	King	Surplus Lands	0.206	Fee
1-17-05677	King	Excess Property	2.3	Fee
1-17-05680	King	Excess Property	5.6	Fee
1-17-05691	King	Excess Property	1.857	Fee
1-17-05706	King	Surplus Lands	0.449	Permanent Easement
1-17-05707	King	Excess Property	0.186	Fee
1-17-05746	King	Surplus Lands	0.17	Fee
1-17-05748	King	Excess Property	0.5	Fee
1-17-05767	King	Excess Property	0.066	Fee
1-17-05768	King	Excess Property	0.28	Fee
1-17-05815	King	Excess Property	0.007	Fee
1-17-05816	King	Excess Property	0.006	Fee
1-17-05848	King	Excess Property	0.284	Fee
1-17-05849	King	Excess Property	0.002	Fee
1-17-05866	King	Surplus Lands	3.37	Fee
1-17-05869	King	Surplus Lands	0.011	Fee
1-17-05882	King	Excess Property	0.502	Fee
1-17-05883	King	Excess Property	0.277	Fee
1-17-05916	King	Excess Property	6.08	Fee
1-17-05955	King	Excess Property	0.865	Fee
1-17-05976	King	Surplus Lands	0.001	Fee
1-17-05978	King	Excess Property	0.12	Fee
1-17-06019	King	Excess Property	0.794	Fee
1-17-06112	King	Excess Property	0.52	Fee
1-17-06246	King	Excess Property	0.076	Fee
1-17-06257	King	Excess Property	3.55	Fee
1-17-06314	King	Excess Property	0.5	Fee
1-17-06361	King	Excess Property	4.25	Fee
1-17-06580	King	Excess Property	0.457	Fee
1-17-06587	King	Surplus Lands	0.126	Fee
1-17-06610	King	Excess Property	0.27	Fee
1-17-06613	King	Excess Property	1.06	Fee
1-17-06622	King	Surplus Lands	0.93	Fee
1-17-06665	King	Excess Property	0.115	Fee
1-17-06680	King	Excess Property	2.29	Fee
1-17-06681	King	Excess Property	6.8	Fee
1-17-06682	King	Excess Property	0.08	Fee
1-17-06701	King	Surplus Lands	1	Fee
1-17-06766	King	Excess Property	3.73	Fee
1-17-06767	King	Excess Property	2.126	Fee
1-17-06865	King	Excess Property	0	Fee
1-17-07033	King	Excess Property	0.058	Fee
1-17-07057	King	Excess Property	0	Fee

INVENTORY OF LAND AS OF JULY 2013

APPENDIX F.2

Report Detail Sorted by Inventory Control No.

Inventory Control No.	County	Property Type	Acreage	Interest Held
Disposition				
1-17-07100	King	Excess Property	0.165	Lease
1-17-07158	King	Excess Property	0.184	Fee
1-17-07190	King	Excess Property	0.192	Fee
1-17-07192	King	Excess Property	0.119	Fee
1-17-07328	King	Excess Property	0.18	Fee
1-17-07339	King	Excess Property	0.148	Fee
1-17-07446	King	Excess Property	3.938	Fee
1-17-07509	King	Excess Property	0.963	Fee
1-17-07510	King	Excess Property	0.227	Fee
1-17-07511	King	Excess Property	0.169	Fee
1-17-07512	King	Excess Property	0.932	Fee
1-17-07517	King	Surplus Lands	0.206	Fee
1-17-07717	King	Excess Property	0.088	Fee
1-17-07737	King	Surplus Lands	0.053	Fee
1-17-07738	King	Excess Property	0.038	Fee
1-17-07840	King	Encumbrance	0.012	Fee
1-17-07844	King	Excess Property	0.15	Fee
1-17-07867	King	Excess Property	0.046	Fee
1-17-07915	King	Surplus Lands	0.01	Fee
1-17-07980	King	Surplus Lands	0.012	Fee
1-17-08007	King	Excess Property	0.155	Fee
1-17-08033	King	Excess Property	0.042	Fee
1-17-08291	King	Excess Property	0.27	Fee
1-17-08293	King	Excess Property	0.009	Fee
1-17-08456	King	Excess Property	0.021	Fee
1-17-08573	King	Excess Property	0.126	Fee
1-17-08575	King	Surplus Lands	0.302	Fee
1-17-08576	King	Surplus Lands	0.07	Fee
1-17-08577	King	Surplus Lands	1.386	Fee
1-17-08578	King	Surplus Lands	0.205	Fee
1-17-08579	King	Surplus Lands	0.103	Fee
1-17-08580	King	Surplus Lands	0.009	Fee
1-17-08583	King	Surplus Lands	0.52	Fee
1-17-08584	King	Surplus Lands	0.466	Fee
1-17-08585	King	Excess Property	0.085	Fee
1-17-08586	King	Surplus Lands	0.318	Fee
1-17-08587	King	Surplus Lands	0.311	Fee
1-17-08588	King	Excess Property	0.228	Fee
1-17-08592	King	Excess Property	0.179	Fee
1-17-08595	King	Surplus Lands	0.013	Fee
1-17-08596	King	Surplus Lands	0.159	Fee
1-17-08597	King	Surplus Lands	0.033	Fee
1-17-08615	King	Surplus Lands	0.152	Fee
1-17-08675	King	Surplus Lands	0.135	Fee
1-17-08684	King	Excess Property	4.104	Fee
1-17-08747	King	Surplus Lands	0.423	Fee
1-17-08771	King	Encumbrance	0	Permanent Easement
1-17-08792	King	Excess Property	0.367	Fee

INVENTORY OF LAND AS OF JULY 2013

APPENDIX F.2

Report Detail Sorted by Inventory Control No.

Inventory Control No.	County	Property Type	Acreage	Interest Held
Disposition				
1-17-08796	King	Excess Property	0.158	Fee
1-17-08861	King	Excess Property	0.01	Fee
1-17-08864	King	Excess Property	0.124	Fee
1-17-08881	King	Excess Property	0.123	Fee
1-17-09026	King	Excess Property	0.164	Fee
1-17-09027	King	Excess Property	0.265	Fee
1-17-09139	King	Excess Property	0.179	Fee
1-17-09353	King	Excess Property	24.47	Fee
1-17-09404	King	Excess Property	0.241	Fee
1-17-09567	King	Excess Property	0.007	Fee
1-17-09589	King	Surplus Lands	0.222	Fee
1-17-09653	King	Excess Property	0.32	Fee
1-17-09740	King	Excess Property	1.236	Fee
1-17-09771	King	Excess Property	0	Fee
1-17-09777	King	Excess Property	0.73	Fee
1-17-09799	King	Excess Property	0.517	Fee
1-17-09800	King	Excess Property	0.253	Fee
1-17-09836	King	Excess Property	3.14	Fee
1-17-09872	King	Excess Property	0.144	Fee
1-17-09889	King	Excess Property	0.835	Fee
1-17-09905	King	Excess Property	0	Fee
1-17-09934	King	Excess Property	0.063	Fee
1-17-09941	King	Excess Property	1.592	Fee
1-17-09942	King	Excess Property	0.031	Fee
1-17-09943	King	Excess Property	0.099	Fee
1-17-10606	King	Excess Property	1.135	Fee
7-17-00024	King	Excess Property	1600	Fee
7-17-00028	King	Excess Property	0.037	Fee
7-17-00033	King	Excess Property	0.013	Fee
7-17-00036	King	Excess Property	0.142	Fee
7-17-00055	King	Excess Property	0.046	Fee
7-17-00059	King	Excess Property	0.009	Fee
7-17-00063	King	Excess Property	5	Fee
7-17-00066	King	Excess Property	0.013	Fee
7-17-00072	King	Excess Property	0.063	Fee
7-17-00124	King	Excess Property	0.084	Fee
7-17-00193	King	Excess Property	0.064	Fee
7-17-00210	King	Excess Property	0.002	Fee
7-17-00217	King	Excess Property	0.006	Fee
7-17-00218	King	Excess Property	0.041	Fee
7-17-00222	King	Excess Property	0.021	Fee
7-17-00229	King	Excess Property	0.019	Fee
7-17-00234	King	Excess Property	0.007	Fee
7-17-00238	King	Excess Property	0.33	Fee
7-17-00284	King	Excess Property	0.045	Fee
7-17-00299	King	Excess Property	0.085	Fee
7-17-00305	King	Excess Property	0.123	Fee
7-17-00321	King	Excess Property	0.528	Fee

INVENTORY OF LAND AS OF JULY 2013**APPENDIX F.2**

Report Detail Sorted by Inventory Control No.

Inventory Control No.	County	Property Type	Acreage	Interest Held
Disposition				
7-17-00340	King	Excess Property	0.021	Fee
7-17-00357	King	Excess Property	0.031	Fee
7-17-00367	King	Excess Property	0.036	Fee
7-17-00387	King	Excess Property	0.123	Fee
7-17-00388	King	Excess Property	0.003	Fee
7-17-00397	King	Excess Property	1.4	Fee
7-17-00400	King	Excess Property	0.005	Fee
7-17-00408	King	Excess Property	0.152	Fee
7-17-00432	King	Excess Property	0.004	Fee
7-17-00442	King	Excess Property	0.001	Fee
7-17-00537	King	Excess Property	0.086	Fee
7-17-00569	King	Excess Property	0.003	Fee
7-17-00584	King	Excess Property	0.036	Fee
7-17-00585	King	Excess Property	0.011	Fee
7-17-00620	King	Excess Property	0.103	Fee
7-17-00659	King	Excess Property	0.005	Fee
7-17-00701	King	Excess Property	0.95	Fee
7-17-00743	King	Excess Property	0.047	Fee
7-17-00745	King	Excess Property	0.097	Fee
7-17-00747	King	Excess Property	0.034	Fee
7-17-00748	King	Excess Property	0.002	Fee
7-17-00749	King	Excess Property	0.358	Fee
7-17-00779	King	Excess Property	0.528	Fee
7-17-00853	King	Excess Property	0.165	Fee
7-17-00889	King	Excess Property	0.15	Fee
7-17-00909	King	Excess Property	0.4	Fee
7-17-00928	King	Excess Property	0.047	Fee
7-17-01001	King	Excess Property	0.311	Fee
7-17-01008	King	Excess Property	2.75	Fee
7-17-01009	King	Excess Property	0.08	Fee
7-17-01103	King	Excess Property	0.055	Fee
7-17-01114	King	Excess Property	0.01	Fee
7-17-01152	King	Excess Property	0.106	Fee
7-17-01174	King	Excess Property	1.83	Fee
7-17-01177	King	Excess Property	0.643	Fee
7-17-01258	King	Excess Property	0.07	Fee
7-17-01266	King	Excess Property	0.139	Fee
7-17-01288	King	Excess Property	0.016	Fee
7-17-01324	King	Excess Property	0.21	Fee
7-17-02032	King	Excess Property	0.72	Fee
7-17-02083	King	Excess Property	0.227	Fee
7-17-02090	King	Excess Property	0.009	Permanent Easement
7-17-02101	King	Excess Property	0.03	Fee
7-17-02151	King	Excess Property	0.479	Fee
7-17-02197	King	Excess Property	2.55	Fee
7-17-02198	King	Excess Property	0.41	Fee
7-17-02284	King	Excess Property	0.061	Fee
7-17-02285	King	Excess Property	0.189	Fee

INVENTORY OF LAND AS OF JULY 2013

APPENDIX F.2

Report Detail Sorted by Inventory Control No.

Inventory Control No.	County	Property Type	Acreage	Interest Held
Disposition				
7-17-02323	King	Excess Property	0.21	Fee
7-17-02347	King	Excess Property	1.811	Fee
7-17-02365	King	Excess Property	0.005	Fee
7-17-02378	King	Excess Property	7.4	Fee
7-17-02427	King	Excess Property	0.074	Fee
7-17-02452	King	Excess Property	0.003	Permanent Easement
7-17-02521	King	Excess Property	2.98	Fee
7-17-04010	King	Excess Property	0.137	Fee
7-17-04020	King	Excess Property	0.248	Fee
7-17-08570	King	Surplus Lands	0.157	Fee
7-17-08571	King	Excess Property	0.021	Fee
7-17-08572	King	Excess Property	0.075	Fee
7-17-08693	King	Surplus Lands	0.712	Fee
7-17-08719	King	Excess Property	2.018	Fee
7-17-09191	King	Other	0	Fee
7-17-09470	King	Surplus Lands	0.001	Fee
9-17-00028	King	Excess Property	9.85	Permanent Easement
1-29-00065	Skagit	Excess Property	0.07	Fee
1-29-00117	Skagit	Excess Property	0.012	Fee
1-29-00122	Skagit	Excess Property	0.08	Fee
1-29-00139	Skagit	Excess Property	0.262	Fee
1-29-00153	Skagit	Excess Property	3.33	Fee
1-29-02716	Skagit	Surplus Lands	2.2	Fee
1-29-02741	Skagit	Excess Property	0.19	Fee
1-29-03268	Skagit	Excess Property	0.046	Fee
1-29-04427	Skagit	Excess Property	9.91	Fee
1-29-04438	Skagit	Surplus Lands	6.93	Fee
1-29-05137	Skagit	Surplus Lands	1.48	Fee
1-29-05296	Skagit	Excess Property	0.074	Fee
1-29-05323	Skagit	Excess Property	0.08	Fee
1-29-05709	Skagit	Excess Property	5.31	Fee
1-29-05864	Skagit	Excess Property	2.39	Fee
1-29-05964	Skagit	Excess Property	0.106	Fee
1-29-05990	Skagit	Surplus Lands	3.37	Fee
1-29-06156	Skagit	Excess Property	2.861	Fee
1-29-06959	Skagit	Excess Property	0.69	Fee
1-29-07493	Skagit	Excess Property	0.07	Fee
1-29-07661	Skagit	Excess Property	0.353	Fee
1-29-07664	Skagit	Excess Property	0.03	Fee
1-29-07743	Skagit	Surplus Lands	1.5	Fee
1-29-07749	Skagit	Excess Property	1.72	Fee
1-29-07783	Skagit	Excess Property	0.1	Fee
1-29-07797	Skagit	Surplus Lands	0.002	Fee
1-29-07819	Skagit	Excess Property	1.958	Fee
1-29-07836	Skagit	Excess Property	0.001	Fee
1-29-07941	Skagit	Surplus Lands	1.629	Fee
1-29-07942	Skagit	Surplus Lands	0.001	Fee
1-29-08189	Skagit	Excess Property	0.72	Fee

INVENTORY OF LAND AS OF JULY 2013

APPENDIX F.2

Report Detail Sorted by Inventory Control No.

Inventory Control No.	County	Property Type	Acreage	Interest Held
Disposition				
1-29-08248	Skagit	Excess Property	0.52	Fee
1-29-08395	Skagit	Excess Property	1.2	Fee
1-29-09348	Skagit	Surplus Lands	0.063	Fee
1-29-09645	Skagit	Surplus Lands	0.369	Fee
1-29-10012	Skagit	Surplus Lands	0.66	Fee
1-29-10014	Skagit	Surplus Lands	0.1	Fee
1-31-00075	Snohomish	Excess Property	4.978	Fee
1-31-00076	Snohomish	Excess Property	0.018	Fee
1-31-00078	Snohomish	Excess Property	0.024	Fee
1-31-00088	Snohomish	Excess Property	0.03	Fee
1-31-00091	Snohomish	Excess Property	0.7	Fee
1-31-00108	Snohomish	Excess Property	0.013	Fee
1-31-00109	Snohomish	Excess Property	0.067	Fee
1-31-00146	Snohomish	Excess Property	0.156	Permanent Easement
1-31-00153	Snohomish	Excess Property	0.003	Fee
1-31-00164	Snohomish	Excess Property	0.111	Fee
1-31-00165	Snohomish	Excess Property	0.024	Fee
1-31-00186	Snohomish	Excess Property	0.001	Fee
1-31-00188	Snohomish	Excess Property	0.091	Fee
1-31-00205	Snohomish	Excess Property	0.027	Fee
1-31-00237	Snohomish	Excess Property	1.19	Fee
1-31-00251	Snohomish	Excess Property	0.33	Fee
1-31-00259	Snohomish	Excess Property	0.028	Fee
1-31-00263	Snohomish	Excess Property	0.036	Fee
1-31-00267	Snohomish	Excess Property	0.009	Fee
1-31-00272	Snohomish	Excess Property	0.42	Fee
1-31-00273	Snohomish	Excess Property	0.236	Fee
1-31-00290	Snohomish	Excess Property	0.532	Fee
1-31-00298	Snohomish	Excess Property	2.87	Fee
1-31-00300	Snohomish	Excess Property	0.065	Fee
1-31-00306	Snohomish	Excess Property	0.009	Fee
1-31-02204	Snohomish	Excess Property	0.298	Permanent Easement
1-31-02217	Snohomish	Excess Property	0.014	Fee
1-31-02262	Snohomish	Excess Property	0.028	Fee
1-31-02340	Snohomish	Excess Property	0.605	Fee
1-31-02374	Snohomish	Excess Property	0.03	Fee
1-31-02464	Snohomish	Excess Property	0.507	Fee
1-31-02550	Snohomish	Excess Property	0.001	Fee
1-31-02860	Snohomish	Excess Property	0.43	Fee
1-31-02921	Snohomish	Excess Property	3.153	Fee
1-31-02927	Snohomish	Excess Property	0.078	Fee
1-31-02961	Snohomish	Excess Property	0.088	Fee
1-31-03010	Snohomish	Excess Property	0.151	Fee
1-31-03120	Snohomish	Excess Property	5.24	Fee
1-31-03194	Snohomish	Excess Property	0.053	Fee
1-31-03256	Snohomish	Excess Property	0.285	Fee
1-31-03257	Snohomish	Excess Property	0.009	Fee
1-31-03270	Snohomish	Excess Property	0.006	Fee

INVENTORY OF LAND AS OF JULY 2013

APPENDIX F.2

Report Detail Sorted by Inventory Control No.

Inventory Control No.	County	Property Type	Acreage	Interest Held
Disposition				
1-31-03350	Snohomish	Excess Property	0.39	Fee
1-31-03475	Snohomish	Excess Property	0.11	Fee
1-31-03536	Snohomish	Excess Property	0.032	Fee
1-31-04035	Snohomish	Excess Property	14.81	Fee
1-31-04084	Snohomish	Excess Property	0.58	Fee
1-31-04143	Snohomish	Excess Property	0.023	Fee
1-31-04267	Snohomish	Excess Property	0.111	Fee
1-31-04271	Snohomish	Excess Property	0.121	Fee
1-31-04280	Snohomish	Excess Property	0.173	Fee
1-31-04425	Snohomish	Excess Property	0.39	Fee
1-31-04523	Snohomish	Excess Property	0.07	Fee
1-31-04543	Snohomish	Excess Property	10.272	Fee
1-31-04777	Snohomish	Excess Property	0.37	Fee
1-31-04785	Snohomish	Excess Property	0.541	Fee
1-31-04915	Snohomish	Excess Property	0.006	Fee
1-31-05035	Snohomish	Excess Property	0.05	Fee
1-31-05048	Snohomish	Excess Property	0.009	Fee
1-31-05054	Snohomish	Excess Property	1.85	Fee
1-31-05056	Snohomish	Excess Property	0.018	Fee
1-31-05057	Snohomish	Excess Property	0.005	Fee
1-31-05058	Snohomish	Excess Property	0.034	Fee
1-31-05078	Snohomish	Excess Property	0.041	Fee
1-31-05083	Snohomish	Excess Property	15.54	Fee
1-31-05147	Snohomish	Excess Property	0.017	Fee
1-31-05187	Snohomish	Excess Property	1.88	Fee
1-31-05252	Snohomish	Excess Property	4.35	Fee
1-31-05477	Snohomish	Excess Property	0.024	Fee
1-31-05603	Snohomish	Surplus Lands	0.195	Fee
1-31-05694	Snohomish	Surplus Lands	0.01	Permanent Easement
1-31-05695	Snohomish	Surplus Lands	0.01	Permanent Easement
1-31-05696	Snohomish	Surplus Lands	0.01	Permanent Easement
1-31-05697	Snohomish	Surplus Lands	0.01	Permanent Easement
1-31-05719	Snohomish	Surplus Lands	0.032	Fee
1-31-05741	Snohomish	Excess Property	0.05	Fee
1-31-05757	Snohomish	Surplus Lands	0.055	Fee
1-31-05778	Snohomish	Excess Property	0.254	Fee
1-31-05822	Snohomish	Excess Property	0.157	Fee
1-31-05860	Snohomish	Excess Property	1.5	Fee
1-31-05974	Snohomish	Excess Property	0.229	Fee
1-31-06013	Snohomish	Excess Property	0.55	Fee
1-31-06485	Snohomish	Excess Property	16.18	Fee
1-31-06822	Snohomish	Excess Property	1.15	Fee
1-31-06898	Snohomish	Excess Property	0.149	Fee
1-31-07747	Snohomish	Excess Property	0.08	Fee
1-31-07748	Snohomish	Excess Property	0.119	Fee
1-31-08420	Snohomish	Surplus Lands	3.86	Fee
1-31-08722	Snohomish	Excess Property	2.204	Fee
1-31-08885	Snohomish	Excess Property	0.06	Fee

INVENTORY OF LAND AS OF JULY 2013

APPENDIX F.2

Report Detail Sorted by Inventory Control No.

Inventory Control No.	County	Property Type	Acreage	Interest Held
Disposition				
1-31-09105	Snohomish	Excess Property	0.091	Fee
1-31-09120	Snohomish	Excess Property	0.28	Fee
1-31-09121	Snohomish	Excess Property	0.148	Fee
1-31-09124	Snohomish	Excess Property	0.038	Fee
1-31-09125	Snohomish	Excess Property	0.112	Fee
1-31-09126	Snohomish	Excess Property	0.006	Fee
1-31-09215	Snohomish	Excess Property	0.03	Fee
1-31-09221	Snohomish	Excess Property	0.016	Fee
1-31-09226	Snohomish	Other	0	Permanent Easement
1-31-09342	Snohomish	Surplus Lands	2.504	Fee
1-31-09352	Snohomish	Excess Property	0.138	Fee
1-31-09503	Snohomish	Other	0	Fee
1-31-09562	Snohomish	Surplus Lands	2.085	Fee
1-31-09563	Snohomish	Excess Property	9.703	Fee
1-31-09744	Snohomish	Excess Property	0.5	Fee
1-31-09747	Snohomish	Excess Property	0.361	Fee
1-31-09782	Snohomish	Excess Property	1.273	Fee
1-31-09814	Snohomish	Surplus Lands	0.515	Fee
1-31-09948	Snohomish	Other	0	Fee
1-31-10465	Snohomish	Surplus Lands	0	Permanent Easement
7-31-00015	Snohomish	Excess Property	10	Fee
7-31-00030	Snohomish	Excess Property	0.015	Permanent Easement
7-31-00052	Snohomish	Excess Property	0.033	Fee
7-31-00054	Snohomish	Excess Property	0.123	Fee
7-31-00058	Snohomish	Excess Property	0.018	Permanent Easement
1-37-00028	Whatcom	Excess Property	0.069	Fee
1-37-00077	Whatcom	Excess Property	0.014	Fee
1-37-00084	Whatcom	Excess Property	0.014	Fee
1-37-00114	Whatcom	Excess Property	0.17	Fee
1-37-00116	Whatcom	Excess Property	0.09	Fee
1-37-00117	Whatcom	Excess Property	0.017	Fee
1-37-00118	Whatcom	Excess Property	0.06	Fee
1-37-00129	Whatcom	Excess Property	0.01	Fee
1-37-00132	Whatcom	Excess Property	0.003	Fee
1-37-00134	Whatcom	Excess Property	4.16	Fee
1-37-00143	Whatcom	Excess Property	0.006	Fee
1-37-00146	Whatcom	Excess Property	0.005	Fee
1-37-02488	Whatcom	Excess Property	0.47	Fee
1-37-02941	Whatcom	Excess Property	0.002	Fee
1-37-02942	Whatcom	Excess Property	0.002	Fee
1-37-02967	Whatcom	Excess Property	0.011	Fee
1-37-04742	Whatcom	Excess Property	0.33	Fee
1-37-05246	Whatcom	Excess Property	0.71	Fee
1-37-05280	Whatcom	Excess Property	0.711	Fee
1-37-05281	Whatcom	Excess Property	2.26	Fee
1-37-05315	Whatcom	Surplus Lands	2.58	Fee
1-37-05698	Whatcom	Surplus Lands	0.01	Permanent Easement
1-37-05702	Whatcom	Excess Property	1.346	Fee

INVENTORY OF LAND AS OF JULY 2013

APPENDIX F.2

Report Detail Sorted by Inventory Control No.

Inventory Control No.	County	Property Type	Acreage	Interest Held
Disposition				
1-37-05749	Whatcom	Surplus Lands	0.089	Fee
1-37-05980	Whatcom	Excess Property	0.089	Fee
1-37-07088	Whatcom	Surplus Lands	0.022	Fee
1-37-07099	Whatcom	Excess Property	0.364	Fee
1-37-07385	Whatcom	Excess Property	0.657	Fee
1-37-07593	Whatcom	Excess Property	0.57	Fee
1-37-07637	Whatcom	Surplus Lands	0.039	Fee
1-37-07710	Whatcom	Excess Property	0.045	Fee
1-37-08056	Whatcom	Surplus Lands	1	Fee
1-37-08453	Whatcom	Other	0	Fee
1-37-08685	Whatcom	Other	0	Fee
1-37-09292	Whatcom	Excess Property	0.881	Fee
1-37-09447	Whatcom	Surplus Lands	0.142	Fee
1-37-09482	Whatcom	Other	0	Fee
2-4-00029	Chelan	Excess Property	0.057	Fee
2-4-00031	Chelan	Excess Property	1.15	Fee
2-4-00037	Chelan	Excess Property	0.14	Fee
2-4-00098	Chelan	Surplus Lands	3.12	Fee
2-4-00116	Chelan	Excess Property	0.048	Fee
2-4-00204	Chelan	Excess Property	2.34	Fee
2-4-00221	Chelan	Excess Property	0.26	Fee
2-4-00226	Chelan	Excess Property	0.14	Fee
2-4-00237	Chelan	Excess Property	0.36	Fee
2-4-00239	Chelan	Excess Property	0.09	Fee
2-4-00244	Chelan	Excess Property	0.11	Fee
2-4-04007	Chelan	Excess Property	0.206	Fee
2-4-04009	Chelan	Excess Property	0.12	Fee
2-4-04046	Chelan	Excess Property	0.006	Fee
2-4-04065	Chelan	Excess Property	0.001	Fee
2-4-04168	Chelan	Excess Property	0.21	Permanent Easement
2-4-04330	Chelan	Surplus Lands	2.06	Fee
2-4-04492	Chelan	Surplus Lands	12.47	Fee
2-4-04613	Chelan	Surplus Lands	187.5	Fee
2-4-04662	Chelan	Excess Property	12.85	Fee
2-4-04663	Chelan	Excess Property	0.2	Fee
2-4-04699	Chelan	Excess Property	0.92	Fee
2-4-06475	Chelan	Surplus Lands	0.219	Fee
2-4-06476	Chelan	Surplus Lands	0.225	Fee
2-4-08922	Chelan	Surplus Lands	9.945	Fee
2-4-09309	Chelan	Other	40.33	Fee
2-9-00030	Douglas	Excess Property	0.551	Fee
2-9-00045	Douglas	Excess Property	9.16	Fee
2-9-00046	Douglas	Excess Property	2.16	Fee
2-9-04130	Douglas	Excess Property	0.005	Fee
2-9-04131	Douglas	Excess Property	0.01	Fee
2-9-04309	Douglas	Excess Property	0.03	Fee
2-9-04346	Douglas	Excess Property	0.9	Permanent Easement
2-9-09569	Douglas	Other	3.09	Fee

INVENTORY OF LAND AS OF JULY 2013

APPENDIX F.2

Report Detail Sorted by Inventory Control No.

Inventory Control No.	County	Property Type	Acreage	Interest Held
Disposition				
2-9-09570	Douglas	Other	1.03	Fee
2-9-09989	Douglas	Surplus Lands	0.41	Fee
2-9-10189	Douglas	Surplus Lands	1.208	Fee
2-9-10194	Douglas	Surplus Lands	1.023	Fee
2-9-10208	Douglas	Surplus Lands	1.292	Fee
10-13-08734	Grant	Other	0	Permanent Easement
2-13-00045	Grant	Excess Property	0.22	Fee
2-13-00058	Grant	Excess Property	1.07	Fee
2-13-04614	Grant	Surplus Lands	0.73	Fee
2-13-04618	Grant	Excess Property	0.67	Fee
2-13-04620	Grant	Excess Property	1.12	Fee
2-13-06046	Grant	Surplus Lands	0.99	Fee
2-13-06047	Grant	Surplus Lands	0.31	Fee
2-13-07954	Grant	Surplus Lands	0.6	Fee
2-13-10161	Grant	Surplus Lands	0.6	Fee
2-19-09714	Kittitas	Surplus Lands	0.57	Fee
2-24-00003	Okanogan	Excess Property	0.1	Fee
2-24-00022	Okanogan	Surplus Lands	0.14	Fee
2-24-00119	Okanogan	Surplus Lands	10.99	Permanent Easement
2-24-04085	Okanogan	Excess Property	0.17	Fee
2-24-04410	Okanogan	Surplus Lands	0.252	Fee
2-24-04479	Okanogan	Surplus Lands	0.05	Fee
2-24-04528	Okanogan	Excess Property	0.51	Fee
2-24-04529	Okanogan	Excess Property	0.18	Fee
2-24-04530	Okanogan	Excess Property	0.17	Fee
2-24-04531	Okanogan	Excess Property	0.11	Fee
2-24-04581	Okanogan	Surplus Lands	0.5	Fee
2-24-04680	Okanogan	Excess Property	1.32	Fee
2-24-06818	Okanogan	Surplus Lands	1.51	Fee
2-24-06995	Okanogan	Excess Property	0.69	Fee
2-24-07001	Okanogan	Surplus Lands	1.4	Fee
3-5-00052	Clallam	Excess Property	0.47	Fee
3-5-00096	Clallam	Excess Property	0.06	Fee
3-5-04032	Clallam	Excess Property	2.08	Fee
3-5-04736	Clallam	Excess Property	0.03	Fee
3-5-04784	Clallam	Excess Property	0.78	Fee
3-5-04888	Clallam	Excess Property	1.11	Fee
3-5-04948	Clallam	Surplus Lands	0.026	Fee
3-5-04957	Clallam	Excess Property	0.066	Fee
3-5-05011	Clallam	Excess Property	0.088	Fee
3-5-05030	Clallam	Surplus Lands	0.547	Fee
3-5-05049	Clallam	Surplus Lands	22.346	Fee
3-5-05063	Clallam	Excess Property	0.23	Fee
3-5-05072	Clallam	Surplus Lands	1.25	Fee
3-5-05079	Clallam	Excess Property	1.25	Fee
3-5-05080	Clallam	Excess Property	0.036	Fee
3-5-05107	Clallam	Excess Property	1.203	Fee
3-5-06096	Clallam	Surplus Lands	9.49	Fee

INVENTORY OF LAND AS OF JULY 2013

APPENDIX F.2

Report Detail Sorted by Inventory Control No.

Inventory Control No.	County	Property Type	Acreage	Interest Held
Disposition				
3-5-06123	Clallam	Surplus Lands	6.95	Fee
3-5-06160	Clallam	Surplus Lands	0.036	Permanent Easement
3-5-06538	Clallam	Excess Property	2.78	Fee
3-5-06542	Clallam	Excess Property	0.29	Fee
3-5-06570	Clallam	Excess Property	1.414	Fee
3-5-06594	Clallam	Excess Property	2.9	Fee
3-5-07623	Clallam	Surplus Lands	0.222	Fee
3-5-07771	Clallam	Excess Property	0.548	Fee
3-5-09111	Clallam	Surplus Lands	1.896	Fee
3-5-09328	Clallam	Surplus Lands	8.06	Fee
3-5-09346	Clallam	Surplus Lands	0.612	Fee
3-5-09381	Clallam	Surplus Lands	0.968	Fee
3-5-09602	Clallam	Surplus Lands	0.165	Fee
3-5-09634	Clallam	Surplus Lands	2.358	Fee
3-5-09651	Clallam	Surplus Lands	0.772	Fee
3-5-09995	Clallam	Surplus Lands	0.007	Fee
3-14-00026	Grays Harbor	Excess Property	0.087	Fee
3-14-00030	Grays Harbor	Excess Property	0.048	Fee
3-14-00042	Grays Harbor	Excess Property	0.003	Fee
3-14-00060	Grays Harbor	Excess Property	8.23	Fee
3-14-00080	Grays Harbor	Other	0.018	Fee
3-14-00111	Grays Harbor	Excess Property	0.009	Fee
3-14-00128	Grays Harbor	Excess Property	0.873	Fee
3-14-00130	Grays Harbor	Excess Property	0.201	Fee
3-14-00154	Grays Harbor	Excess Property	0.034	Fee
3-14-00170	Grays Harbor	Excess Property	0.707	Fee
3-14-00196	Grays Harbor	Excess Property	0.13	Fee
3-14-02151	Grays Harbor	Excess Property	0.365	Fee
3-14-02326	Grays Harbor	Excess Property	0.072	Fee
3-14-02840	Grays Harbor	Excess Property	0.32	Fee
3-14-02917	Grays Harbor	Excess Property	0.44	Fee
3-14-04059	Grays Harbor	Excess Property	0.264	Fee
3-14-04646	Grays Harbor	Excess Property	0.37	Fee
3-14-04772	Grays Harbor	Excess Property	0.094	Fee
3-14-04773	Grays Harbor	Excess Property	0.083	Fee
3-14-04825	Grays Harbor	Surplus Lands	0.537	Fee
3-14-04842	Grays Harbor	Surplus Lands	1.719	Fee
3-14-04844	Grays Harbor	Surplus Lands	1.078	Fee
3-14-04853	Grays Harbor	Excess Property	0.402	Fee
3-14-04854	Grays Harbor	Excess Property	0.454	Fee
3-14-04855	Grays Harbor	Surplus Lands	2.246	Fee
3-14-04862	Grays Harbor	Surplus Lands	2.84	Fee
3-14-04863	Grays Harbor	Surplus Lands	0.5	Fee
3-14-04864	Grays Harbor	Surplus Lands	0.448	Fee
3-14-04865	Grays Harbor	Excess Property	1.158	Fee
3-14-04867	Grays Harbor	Excess Property	0.252	Fee
3-14-04868	Grays Harbor	Excess Property	6.051	Fee
3-14-05024	Grays Harbor	Excess Property	0.239	Fee

INVENTORY OF LAND AS OF JULY 2013

APPENDIX F.2

Report Detail Sorted by Inventory Control No.

Inventory Control No.	County	Property Type	Acreage	Interest Held
Disposition				
3-14-05032	Grays Harbor	Excess Property	0.402	Fee
3-14-05057	Grays Harbor	Excess Property	0.541	Fee
3-14-05058	Grays Harbor	Surplus Lands	0.225	Fee
3-14-05067	Grays Harbor	Excess Property	0.331	Fee
3-14-05070	Grays Harbor	Surplus Lands	0.77	Fee
3-14-05221	Grays Harbor	Excess Property	1.06	Fee
3-14-05242	Grays Harbor	Excess Property	0.097	Fee
3-14-06181	Grays Harbor	Surplus Lands	0.59	Fee
3-14-06187	Grays Harbor	Surplus Lands	2.05	Fee
3-14-06190	Grays Harbor	Surplus Lands	4.13	Fee
3-14-06191	Grays Harbor	Surplus Lands	0.4	Fee
3-14-06192	Grays Harbor	Surplus Lands	15.25	Fee
3-14-06536	Grays Harbor	Surplus Lands	2.39	Fee
3-14-07342	Grays Harbor	Surplus Lands	1.492	Fee
3-14-09228	Grays Harbor	Surplus Lands	55.12	Fee
3-16-00017	Jefferson	Excess Property	0.002	Fee
3-16-00042	Jefferson	Excess Property	0.45	Fee
3-16-04147	Jefferson	Excess Property	4.84	Fee
3-16-04726	Jefferson	Excess Property	1.8	Fee
3-18-00010	Kitsap	Excess Property	0.005	Fee
3-18-00013	Kitsap	Excess Property	0.09	Fee
3-18-00087	Kitsap	Excess Property	0.404	Fee
3-18-00090	Kitsap	Excess Property	0.66	Fee
3-18-00122	Kitsap	Excess Property	0.665	Fee
3-18-00152	Kitsap	Excess Property	0.07	Fee
3-18-02216	Kitsap	Excess Property	0.001	Fee
3-18-02296	Kitsap	Excess Property	0.03	Fee
3-18-02571	Kitsap	Excess Property	0.45	Fee
3-18-02605	Kitsap	Excess Property	0.24	Fee
3-18-02615	Kitsap	Excess Property	0.03	Fee
3-18-02820	Kitsap	Excess Property	1.185	Fee
3-18-02833	Kitsap	Excess Property	0.116	Fee
3-18-03114	Kitsap	Excess Property	0.086	Fee
3-18-03127	Kitsap	Excess Property	13.09	Fee
3-18-04105	Kitsap	Excess Property	0.06	Fee
3-18-04426	Kitsap	Surplus Lands	6.48	Fee
3-18-04471	Kitsap	Surplus Lands	0.101	Fee
3-18-04472	Kitsap	Surplus Lands	1	Fee
3-18-04513	Kitsap	Surplus Lands	0.183	Fee
3-18-04534	Kitsap	Surplus Lands	0.47	Fee
3-18-04535	Kitsap	Excess Property	0.594	Fee
3-18-04557	Kitsap	Surplus Lands	0.218	Fee
3-18-04746	Kitsap	Surplus Lands	1.38	Fee
3-18-04749	Kitsap	Excess Property	0.03	Fee
3-18-04751	Kitsap	Surplus Lands	0.34	Fee
3-18-04782	Kitsap	Surplus Lands	0.34	Fee
3-18-04785	Kitsap	Surplus Lands	0.37	Fee
3-18-04791	Kitsap	Excess Property	0.019	Fee

INVENTORY OF LAND AS OF JULY 2013

APPENDIX F.2

Report Detail Sorted by Inventory Control No.

Inventory Control No.	County	Property Type	Acreage	Interest Held
Disposition				
3-18-04809	Kitsap	Surplus Lands	0.035	Fee
3-18-04815	Kitsap	Excess Property	0.77	Fee
3-18-04887	Kitsap	Excess Property	0.556	Fee
3-18-04987	Kitsap	Excess Property	1.77	Fee
3-18-05128	Kitsap	Excess Property	29.016	Fee
3-18-05131	Kitsap	Excess Property	0.1	Fee
3-18-05241	Kitsap	Surplus Lands	0.86	Fee
3-18-06388	Kitsap	Excess Property	0.731	Fee
3-18-06420	Kitsap	Surplus Lands	0.864	Fee
3-18-06577	Kitsap	Excess Property	0.423	Fee
3-18-06607	Kitsap	Excess Property	2.23	Fee
3-18-07069	Kitsap	Excess Property	1.12	Fee
3-18-07127	Kitsap	Excess Property	1.8	Fee
3-18-07393	Kitsap	Surplus Lands	0.282	Fee
3-18-08202	Kitsap	Surplus Lands	0.242	Fee
3-18-09166	Kitsap	Excess Property	0.63	Fee
3-18-09337	Kitsap	Surplus Lands	0.028	Fee
3-18-09361	Kitsap	Surplus Lands	0.141	Fee
3-18-09363	Kitsap	Surplus Lands	0.027	Fee
3-18-09514	Kitsap	Surplus Lands	0.137	Fee
3-23-00009	Mason	Excess Property	2.75	Fee
3-23-00010	Mason	Excess Property	3	Fee
3-23-00017	Mason	Excess Property	0.2	Permanent Easement
3-23-00029	Mason	Excess Property	0.6	Fee
3-23-00041	Mason	Excess Property	0.1	Fee
3-23-00056	Mason	Excess Property	0.05	Fee
3-23-02642	Mason	Excess Property	0.27	Fee
3-23-04812	Mason	Excess Property	0.09	Fee
3-23-05238	Mason	Excess Property	15.84	Fee
3-23-06690	Mason	Excess Property	0.327	Fee
3-23-07864	Mason	Surplus Lands	2.99	Fee
3-23-09382	Mason	Surplus Lands	2.77	Fee
3-27-00321	Pierce	Excess Property	0.022	Fee
3-27-00623	Pierce	Excess Property	0.34	Fee
3-27-00634	Pierce	Excess Property	0.08	Fee
3-27-00635	Pierce	Excess Property	0.17	Fee
3-27-00654	Pierce	Excess Property	1.24	Fee
3-27-00655	Pierce	Excess Property	0.038	Fee
3-27-00659	Pierce	Excess Property	0.096	Fee
3-27-00663	Pierce	Excess Property	0.022	Fee
3-27-00673	Pierce	Excess Property	0.06	Fee
3-27-00675	Pierce	Excess Property	1.13	Fee
3-27-02021	Pierce	Excess Property	1.44	Fee
3-27-02030	Pierce	Excess Property	0.006	Fee
3-27-02036	Pierce	Excess Property	0.225	Fee
3-27-02088	Pierce	Excess Property	0.188	Fee
3-27-02095	Pierce	Excess Property	0.003	Fee
3-27-02115	Pierce	Excess Property	0.43	Fee

INVENTORY OF LAND AS OF JULY 2013

APPENDIX F.2

Report Detail Sorted by Inventory Control No.

Inventory Control No.	County	Property Type	Acreage	Interest Held
Disposition				
3-27-02209	Pierce	Excess Property	0.03	Fee
3-27-02245	Pierce	Excess Property	0.25	Fee
3-27-02675	Pierce	Excess Property	0.006	Fee
3-27-02723	Pierce	Excess Property	0.02	Fee
3-27-03054	Pierce	Excess Property	1.06	Fee
3-27-04197	Pierce	Excess Property	0.36	Fee
3-27-04395	Pierce	Excess Property	0.172	Fee
3-27-04506	Pierce	Excess Property	1.09	Fee
3-27-04508	Pierce	Excess Property	0.22	Fee
3-27-04509	Pierce	Excess Property	0.65	Fee
3-27-04515	Pierce	Excess Property	0.01	Fee
3-27-04542	Pierce	Excess Property	0.046	Fee
3-27-04627	Pierce	Excess Property	0.06	Fee
3-27-04640	Pierce	Excess Property	0.49	Fee
3-27-04641	Pierce	Excess Property	1.85	Fee
3-27-04686	Pierce	Excess Property	0.3	Fee
3-27-04719	Pierce	Excess Property	0.7	Fee
3-27-04722	Pierce	Excess Property	0.61	Fee
3-27-04727	Pierce	Excess Property	0.43	Fee
3-27-04789	Pierce	Other	3.56	Lease
3-27-04801	Pierce	Excess Property	0.248	Fee
3-27-04875	Pierce	Excess Property	16.095	Fee
3-27-04953	Pierce	Excess Property	0.217	Fee
3-27-04955	Pierce	Excess Property	0.12	Fee
3-27-04960	Pierce	Excess Property	0.03	Fee
3-27-04977	Pierce	Excess Property	0.048	Fee
3-27-05001	Pierce	Excess Property	0.01	Fee
3-27-05013	Pierce	Excess Property	0.179	Fee
3-27-05074	Pierce	Surplus Lands	0.21	Fee
3-27-05082	Pierce	Excess Property	0.011	Fee
3-27-05225	Pierce	Excess Property	0.109	Fee
3-27-05254	Pierce	Surplus Lands	0.131	Fee
3-27-05256	Pierce	Surplus Lands	0.123	Fee
3-27-05258	Pierce	Surplus Lands	19.5	Fee
3-27-05273	Pierce	Excess Property	0.123	Fee
3-27-06060	Pierce	Excess Property	0.011	Fee
3-27-06089	Pierce	Excess Property	0.048	Fee
3-27-06139	Pierce	Excess Property	0.035	Fee
3-27-06165	Pierce	Surplus Lands	0.3	Fee
3-27-06195	Pierce	Surplus Lands	0.228	Fee
3-27-06230	Pierce	Surplus Lands	0.09	Fee
3-27-06232	Pierce	Surplus Lands	0.109	Fee
3-27-06240	Pierce	Surplus Lands	0.048	Fee
3-27-06304	Pierce	Surplus Lands	0.097	Fee
3-27-06372	Pierce	Surplus Lands	0.015	Permanent Easement
3-27-06443	Pierce	Surplus Lands	2.22	Fee
3-27-06496	Pierce	Other	0.069	Lease
3-27-06533	Pierce	Surplus Lands	0.148	Fee

INVENTORY OF LAND AS OF JULY 2013

APPENDIX F.2

Report Detail Sorted by Inventory Control No.

Inventory Control No.	County	Property Type	Acreage	Interest Held
Disposition				
3-27-06736	Pierce	Excess Property	0.067	Fee
3-27-07153	Pierce	Excess Property	1.002	Fee
3-27-07287	Pierce	Excess Property	0.144	Fee
3-27-07415	Pierce	Excess Property	0.204	Fee
3-27-07587	Pierce	Excess Property	0.058	Fee
3-27-07604	Pierce	Excess Property	1.99	Fee
3-27-07812	Pierce	Excess Property	0.027	Fee
3-27-08638	Pierce	Surplus Lands	0.305	Fee
3-27-08640	Pierce	Surplus Lands	0.076	Fee
3-27-08726	Pierce	Surplus Lands	0.005	Fee
3-27-08888	Pierce	Excess Property	0.207	Fee
3-27-08976	Pierce	Surplus Lands	0.114	Fee
3-27-08977	Pierce	Surplus Lands	0.073	Fee
3-27-09097	Pierce	Surplus Lands	0.697	Fee
3-27-09579	Pierce	Excess Property	0.006	Fee
3-27-09765	Pierce	Surplus Lands	0.077	Fee
3-27-09772	Pierce	Surplus Lands	0.121	Fee
3-27-09773	Pierce	Surplus Lands	0.458	Fee
3-27-09854	Pierce	Surplus Lands	0	Fee
3-27-09855	Pierce	Surplus Lands	0	Fee
3-27-10101	Pierce	Excess Property	0	Fee
3-27-10109	Pierce	Surplus Lands	0.14	Fee
3-27-10177	Pierce	Surplus Lands	0.131	Fee
3-27-10178	Pierce	Surplus Lands	0	NULL
3-34-00022	Thurston	Excess Property	0.01	Fee
3-34-00023	Thurston	Excess Property	0.25	Fee
3-34-00039	Thurston	Excess Property	1.3	Fee
3-34-00046	Thurston	Excess Property	0.52	Fee
3-34-00047	Thurston	Excess Property	0.1	Fee
3-34-00053	Thurston	Excess Property	0.021	Fee
3-34-00094	Thurston	Excess Property	0.23	Fee
3-34-00095	Thurston	Excess Property	1.63	Fee
3-34-00098	Thurston	Excess Property	2.08	Fee
3-34-00107	Thurston	Excess Property	0.62	Fee
3-34-00124	Thurston	Excess Property	0.253	Fee
3-34-00135	Thurston	Excess Property	0.941	Fee
3-34-00152	Thurston	Excess Property	0.443	Fee
3-34-00202	Thurston	Excess Property	0.006	Fee
3-34-00218	Thurston	Excess Property	3	Fee
3-34-02649	Thurston	Excess Property	0.44	Fee
3-34-02983	Thurston	Excess Property	0.096	Fee
3-34-02984	Thurston	Excess Property	0.18	Fee
3-34-03055	Thurston	Excess Property	1.95	Fee
3-34-03140	Thurston	Excess Property	0.791	Fee
3-34-04003	Thurston	Excess Property	2.2	Fee
3-34-04209	Thurston	Excess Property	0.03	Fee
3-34-04434	Thurston	Excess Property	2.811	Fee
3-34-04653	Thurston	Excess Property	1.91	Fee

INVENTORY OF LAND AS OF JULY 2013

APPENDIX F.2

Report Detail Sorted by Inventory Control No.

Inventory Control No.	County	Property Type	Acreage	Interest Held
Disposition				
3-34-04681	Thurston	Excess Property	1.13	Fee
3-34-04714	Thurston	Excess Property	0.138	Fee
3-34-04821	Thurston	Excess Property	0.1	Fee
3-34-04827	Thurston	Excess Property	2.05	Fee
3-34-04828	Thurston	Surplus Lands	0.11	Fee
3-34-04833	Thurston	Excess Property	0.45	Fee
3-34-04835	Thurston	Surplus Lands	0.34	Fee
3-34-04949	Thurston	Excess Property	0.204	Fee
3-34-05073	Thurston	Excess Property	0.34	Fee
3-34-06189	Thurston	Surplus Lands	0.085	Fee
3-34-06409	Thurston	Surplus Lands	2.99	Fee
3-34-06512	Thurston	Excess Property	0.229	Fee
3-34-07340	Thurston	Other	0.25	Lease
3-34-07848	Thurston	Surplus Lands	1.123	Fee
3-34-07873	Thurston	Surplus Lands	0.077	Fee
3-34-07920	Thurston	Surplus Lands	0.236	Fee
3-34-07921	Thurston	Surplus Lands	0.338	Fee
3-34-07922	Thurston	Surplus Lands	0.066	Fee
3-34-07960	Thurston	Surplus Lands	0.078	Fee
3-34-07961	Thurston	Surplus Lands	0.069	Fee
3-34-08341	Thurston	Surplus Lands	3.48	Fee
3-34-08344	Thurston	Surplus Lands	1.79	Fee
3-34-08647	Thurston	Surplus Lands	0.495	Fee
3-34-08649	Thurston	Surplus Lands	0.182	Fee
3-34-08651	Thurston	Surplus Lands	0.008	Fee
3-34-08652	Thurston	Surplus Lands	0.557	Fee
3-34-08656	Thurston	Other	0	Fee
3-34-08657	Thurston	Surplus Lands	0.362	Fee
3-34-08667	Thurston	Surplus Lands	2.039	Fee
3-34-08691	Thurston	Surplus Lands	1.669	Fee
3-34-08908	Thurston	Surplus Lands	0.079	Fee
3-34-08909	Thurston	Surplus Lands	0.007	Fee
3-34-09041	Thurston	Surplus Lands	4.155	Fee
3-34-09480	Thurston	Other	0	Fee
3-34-09851	Thurston	Surplus Lands	0	NULL
3-34-10135	Thurston	Surplus Lands	0.001	Fee
10-6-09816	Clark	Surplus Lands	0.142	Fee
4-6-00055	Clark	Surplus Lands	0.077	Fee
4-6-00429	Clark	Surplus Lands	0.12	Fee
4-6-00465	Clark	Surplus Lands	0.19	Fee
4-6-00472	Clark	Surplus Lands	0.21	Fee
4-6-04108	Clark	Surplus Lands	1	Fee
4-6-04297	Clark	Excess Property	8	Fee
4-6-04302	Clark	Surplus Lands	5.8	Fee
4-6-04437	Clark	Excess Property	2.22	Fee
4-6-04550	Clark	Surplus Lands	6.92	Fee
4-6-04573	Clark	Excess Property	3.14	Fee
4-6-04574	Clark	Excess Property	0.04	Fee

INVENTORY OF LAND AS OF JULY 2013**APPENDIX F.2**

Report Detail Sorted by Inventory Control No.

Inventory Control No.	County	Property Type	Acreage	Interest Held
Disposition				
4-6-04575	Clark	Surplus Lands	2.88	Fee
4-6-04619	Clark	Excess Property	0.65	Fee
4-6-04667	Clark	Surplus Lands	0.05	Fee
4-6-07413	Clark	Surplus Lands	0.13	Fee
4-6-07487	Clark	Surplus Lands	5.551	Fee
4-6-07568	Clark	Surplus Lands	1	Fee
4-6-08981	Clark	Surplus Lands	10	Fee
4-6-09025	Clark	Surplus Lands	0.318	Fee
4-6-09039	Clark	Surplus Lands	9.08	Fee
4-6-09240	Clark	Excess Property	2.91	Fee
4-6-09287	Clark	Excess Property	0.515	Fee
4-6-09443	Clark	Surplus Lands	0	Fee
4-6-09455	Clark	Surplus Lands	0.5	Fee
4-6-09475	Clark	Surplus Lands	0.08	Fee
4-6-09518	Clark	Surplus Lands	0.93	Fee
4-6-09521	Clark	Surplus Lands	0.253	Fee
4-6-09541	Clark	Surplus Lands	0.915	Fee
4-6-09572	Clark	Surplus Lands	3.72	Fee
4-6-09576	Clark	Surplus Lands	5.09	Fee
4-6-09614	Clark	Other	0.048	Fee
4-6-09623	Clark	Surplus Lands	4.71	Fee
4-6-09758	Clark	Surplus Lands	2.35	Fee
4-6-09779	Clark	Surplus Lands	4.8	Fee
4-6-09850	Clark	Surplus Lands	0.404	Fee
4-6-09865	Clark	Surplus Lands	23.5	Fee
4-6-10010	Clark	Surplus Lands	0.924	Fee
4-6-10027	Clark	Surplus Lands	3.3	Fee
4-6-10065	Clark	Surplus Lands	3.92	Fee
4-6-10077	Clark	Surplus Lands	0.009	Fee
4-6-10310	Clark	Surplus Lands	4.34	Fee
4-6-10446	Clark	Excess Property	0.111	Fee
4-8-00068	Cowlitz	Surplus Lands	0.167	Fee
4-8-00069	Cowlitz	Surplus Lands	0.167	Fee
4-8-00084	Cowlitz	Surplus Lands	0.6	Fee
4-8-00108	Cowlitz	Excess Property	0.92	Fee
4-8-00152	Cowlitz	Excess Property	0.004	Fee
4-8-00160	Cowlitz	Other	0.14	Fee
4-8-00172	Cowlitz	Excess Property	0.055	Fee
4-8-00198	Cowlitz	Excess Property	0.035	Fee
4-8-00601	Cowlitz	Surplus Lands	1.25	Fee
4-8-04216	Cowlitz	Excess Property	0.55	Fee
4-8-04303	Cowlitz	Surplus Lands	1.2	Fee
4-8-04346	Cowlitz	Excess Property	0.87	Fee
4-8-04349	Cowlitz	Surplus Lands	0.08	Fee
4-8-04476	Cowlitz	Surplus Lands	1.75	Fee
4-8-04570	Cowlitz	Surplus Lands	0.439	Fee
4-8-04594	Cowlitz	Surplus Lands	2.1	Fee
4-8-04611	Cowlitz	Surplus Lands	3.1	Fee

INVENTORY OF LAND AS OF JULY 2013

APPENDIX F.2

Report Detail Sorted by Inventory Control No.

Inventory Control No.	County	Property Type	Acreage	Interest Held
Disposition				
4-8-08179	Cowlitz	Excess Property	0.48	Fee
4-8-09554	Cowlitz	Excess Property	0.009	Fee
4-8-09785	Cowlitz	Surplus Lands	33.5	Fee
4-20-00104	Klickitat	Surplus Lands	3.7	Fee
4-20-00111	Klickitat	Surplus Lands	3.82	Fee
4-20-04057	Klickitat	Excess Property	0.2	Fee
4-20-04365	Klickitat	Surplus Lands	19	Fee
4-20-04474	Klickitat	Surplus Lands	1.23	Fee
4-20-04530	Klickitat	Surplus Lands	2.25	Fee
4-20-04725	Klickitat	Surplus Lands	7.64	Fee
4-20-06403	Klickitat	Excess Property	0.12	Fee
4-20-06537	Klickitat	Excess Property	0.24	Fee
4-20-06611	Klickitat	Excess Property	14.16	Fee
4-21-00018	Lewis	Other	1.89	Fee
4-21-00138	Lewis	Surplus Lands	0.22	Fee
4-21-00145	Lewis	Surplus Lands	0.08	Fee
4-21-00209	Lewis	Surplus Lands	0.27	Fee
4-21-00452	Lewis	Other	1.89	Permanent Easement
4-21-04265	Lewis	Excess Property	0.96	Fee
4-21-04408	Lewis	Surplus Lands	0.144	Fee
4-21-04566	Lewis	Other	2.23	Fee
4-21-04592	Lewis	Surplus Lands	0.001	Fee
4-21-04599	Lewis	Surplus Lands	0.662	Fee
4-21-04613	Lewis	Excess Property	0.24	Fee
4-21-07207	Lewis	Excess Property	0.62	Fee
4-21-07741	Lewis	Surplus Lands	0.96	Fee
4-21-07933	Lewis	Excess Property	0.06	Fee
4-21-08867	Lewis	Surplus Lands	35	Fee
4-21-09452	Lewis	Surplus Lands	17.78	Fee
4-21-09628	Lewis	Surplus Lands	1.684	Fee
4-21-09822	Lewis	Surplus Lands	0.057	Fee
4-21-09892	Lewis	Surplus Lands	1.353	Fee
4-21-09915	Lewis	Surplus Lands	3.76	Fee
4-21-10064	Lewis	Surplus Lands	0.007	Fee
4-21-10263	Lewis	Surplus Lands	35	Fee
4-25-00039	Pacific	Surplus Lands	0.18	Fee
4-25-04176	Pacific	Surplus Lands	0.06	Fee
4-25-04393	Pacific	Surplus Lands	0.219	Fee
4-25-04395	Pacific	Surplus Lands	0.067	Fee
4-25-04411	Pacific	Surplus Lands	0.018	Fee
4-25-04468	Pacific	Surplus Lands	0.5	Fee
4-25-04506	Pacific	Surplus Lands	0.42	Fee
4-25-10083	Pacific	Excess Property	0	Fee
4-30-00004	Skamania	Other	0.05	Permanent Easement
4-30-00045	Skamania	Surplus Lands	1.42	Fee
4-30-00047	Skamania	Surplus Lands	5.89	Fee
4-30-04479	Skamania	Surplus Lands	0.8	Fee
4-34-10131	Thurston	Surplus Lands	3.64	Fee

INVENTORY OF LAND AS OF JULY 2013

APPENDIX F.2

Report Detail Sorted by Inventory Control No.

Inventory Control No.	County	Property Type	Acreage	Interest Held
Disposition				
4-35-00034	Wahkiakum	Surplus Lands	0.57	Fee
4-35-00035	Wahkiakum	Surplus Lands	0.41	Fee
4-35-04494	Wahkiakum	Surplus Lands	0.004	Fee
4-35-04495	Wahkiakum	Surplus Lands	0.015	Fee
4-35-04503	Wahkiakum	Surplus Lands	0.002	Fee
4-35-04582	Wahkiakum	Surplus Lands	9.22	Fee
4-35-08042	Wahkiakum	Surplus Lands	2.24	Fee
5-2-00036	Asotin	Excess Property	2	Fee
5-2-04640	Asotin	Excess Property	0.01	Fee
5-2-08135	Asotin	Excess Property	0.29	Fee
5-2-08863	Asotin	Other	1.15	Fee
5-3-00052	Benton	Excess Property	17.5	Fee
5-3-00053	Benton	Surplus Lands	0.115	Fee
5-3-00058	Benton	Excess Property	0.104	Fee
5-3-00059	Benton	Excess Property	0.552	Fee
5-3-00101	Benton	Excess Property	0.126	Fee
5-3-00196	Benton	Excess Property	0.92	Fee
5-3-00197	Benton	Excess Property	0.83	Fee
5-3-00215	Benton	Excess Property	1.55	Fee
5-3-00233	Benton	Excess Property	0.02	Fee
5-3-00234	Benton	Excess Property	0.76	Fee
5-3-00269	Benton	Excess Property	0.015	Fee
5-3-00276	Benton	Excess Property	0.96	Fee
5-3-00280	Benton	Excess Property	0.02	Fee
5-3-04088	Benton	Excess Property	0.04	Fee
5-3-04242	Benton	Excess Property	4.8	Permanent Easement
5-3-04347	Benton	Excess Property	8.06	Fee
5-3-04409	Benton	Excess Property	8.63	Fee
5-3-04410	Benton	Excess Property	13.44	Fee
5-3-04411	Benton	Excess Property	1.6	Fee
5-3-04412	Benton	Excess Property	6.43	Fee
5-3-04480	Benton	Excess Property	1.3	Fee
5-3-04524	Benton	Excess Property	0.28	Fee
5-3-04568	Benton	Surplus Lands	2.35	Fee
5-3-04573	Benton	Surplus Lands	0.02	Fee
5-3-04575	Benton	Surplus Lands	0.243	Fee
5-3-04613	Benton	Excess Property	0.001	Fee
5-3-04630	Benton	Excess Property	0.553	Fee
5-3-04632	Benton	Excess Property	0.537	Fee
5-3-04635	Benton	Excess Property	0.1	Permanent Easement
5-3-04636	Benton	Excess Property	0.133	Permanent Easement
5-3-04684	Benton	Excess Property	0.019	Fee
5-3-04850	Benton	Surplus Lands	0.013	Permanent Easement
5-3-06569	Benton	Excess Property	10.21	Fee
5-3-06771	Benton	Excess Property	0.004	Fee
5-3-06810	Benton	Excess Property	0.2	Fee
5-3-06893	Benton	Surplus Lands	0.243	Fee
5-3-07412	Benton	Excess Property	2.25	Fee

INVENTORY OF LAND AS OF JULY 2013

APPENDIX F.2

Report Detail Sorted by Inventory Control No.

Inventory Control No.	County	Property Type	Acreage	Interest Held
Disposition				
5-3-08427	Benton	Other	0.04	Fee
5-3-09301	Benton	Surplus Lands	0.85	Fee
5-3-09981	Benton	Excess Property	0.064	Fee
5-3-10149	Benton	Excess Property	3.03	Fee
5-3-10536	Benton	Excess Property	1.66	Fee
5-7-00009	Columbia	Excess Property	4.48	Fee
5-7-00012	Columbia	Excess Property	0.6	Fee
5-7-00027	Columbia	Excess Property	0.04	Fee
5-7-00029	Columbia	Excess Property	0.02	Fee
5-11-00040	Franklin	Excess Property	0.33	Fee
5-11-00043	Franklin	Excess Property	1.17	Fee
5-11-00071	Franklin	Excess Property	2.61	Fee
5-11-00139	Franklin	Excess Property	0.8	Fee
5-11-04103	Franklin	Excess Property	4.4	Fee
5-11-04241	Franklin	Excess Property	0.058	Fee
5-11-04265	Franklin	Excess Property	3.13	Fee
5-11-04266	Franklin	Excess Property	3.73	Fee
5-11-04267	Franklin	Excess Property	0.86	Fee
5-11-04268	Franklin	Excess Property	3.35	Fee
5-11-04269	Franklin	Excess Property	0.28	Fee
5-11-04270	Franklin	Excess Property	0.05	Fee
5-11-04280	Franklin	Excess Property	0.64	Fee
5-11-04311	Franklin	Excess Property	0.51	Fee
5-11-04345	Franklin	Excess Property	0.39	Fee
5-11-04348	Franklin	Excess Property	2.38	Fee
5-11-04350	Franklin	Excess Property	0.01	Fee
5-11-04379	Franklin	Excess Property	2.21	Fee
5-11-04476	Franklin	Excess Property	2.15	Fee
5-11-04487	Franklin	Excess Property	1	Fee
5-11-04715	Franklin	Excess Property	2.57	Fee
5-11-04756	Franklin	Excess Property	1.28	Fee
5-11-06214	Franklin	Excess Property	0.09	Fee
5-11-06215	Franklin	Excess Property	0.01	Fee
5-11-06322	Franklin	Excess Property	0.14	Fee
5-11-06392	Franklin	Excess Property	1.22	Fee
5-12-00028	Garfield	Excess Property	4.25	Fee
5-12-00041	Garfield	Excess Property	0.06	Fee
5-12-00046	Garfield	Excess Property	0.34	Fee
5-12-00047	Garfield	Excess Property	0.025	Fee
5-12-00048	Garfield	Excess Property	0.22	Fee
5-12-00049	Garfield	Excess Property	1.33	Fee
5-12-00050	Garfield	Excess Property	0.02	Fee
5-12-00051	Garfield	Excess Property	0.38	Fee
5-12-00052	Garfield	Excess Property	0.014	Fee
5-12-00053	Garfield	Excess Property	0.107	Fee
5-12-00054	Garfield	Excess Property	0.03	Fee
5-12-00055	Garfield	Excess Property	0.092	Fee
5-12-00056	Garfield	Excess Property	0.385	Fee

INVENTORY OF LAND AS OF JULY 2013

APPENDIX F.2

Report Detail Sorted by Inventory Control No.

Inventory Control No.	County	Property Type	Acreage	Interest Held
Disposition				
5-12-00057	Garfield	Excess Property	0.069	Fee
5-12-00058	Garfield	Excess Property	0.094	Fee
5-12-00059	Garfield	Excess Property	1.42	Fee
5-17-00004	King	Excess Property	0.04	Fee
5-17-00010	King	Excess Property	0.6	Fee
5-17-00011	King	Excess Property	0.13	Fee
5-17-00012	King	Excess Property	0.04	Fee
5-17-04518	King	Excess Property	0.27	Fee
5-17-04519	King	Excess Property	0.45	Fee
5-17-04520	King	Excess Property	0.52	Fee
5-19-00083	Kittitas	Excess Property	0.2	Fee
5-19-00121	Kittitas	Excess Property	0.24	Fee
5-19-00148	Kittitas	Excess Property	0.177	Fee
5-19-00154	Kittitas	Excess Property	0.35	Fee
5-19-00194	Kittitas	Excess Property	1.1	Fee
5-19-00198	Kittitas	Excess Property	0.6	Fee
5-19-00203	Kittitas	Excess Property	1.3	Fee
5-19-00208	Kittitas	Excess Property	4.22	Fee
5-19-00228	Kittitas	Excess Property	0.08	Fee
5-19-00229	Kittitas	Excess Property	0.01	Fee
5-19-00237	Kittitas	Excess Property	2.22	Fee
5-19-04069	Kittitas	Excess Property	0.72	Fee
5-19-04224	Kittitas	Excess Property	0.02	Fee
5-19-04229	Kittitas	Excess Property	3.52	Permanent Easement
5-19-04230	Kittitas	Excess Property	0.03	Fee
5-19-04308	Kittitas	Excess Property	2.24	Fee
5-19-04316	Kittitas	Excess Property	1.38	Fee
5-19-04325	Kittitas	Excess Property	0.72	Fee
5-19-04475	Kittitas	Excess Property	0.044	Fee
5-19-04532	Kittitas	Excess Property	0.11	Fee
5-19-04618	Kittitas	Excess Property	0.1	Fee
5-19-04619	Kittitas	Excess Property	0.93	Fee
5-19-04620	Kittitas	Excess Property	1.11	Fee
5-19-04744	Kittitas	Excess Property	5.28	Fee
5-19-04771	Kittitas	Excess Property	22.92	Fee
5-19-04818	Kittitas	Surplus Lands	2.11	Permanent Easement
5-19-04819	Kittitas	Surplus Lands	0.12	Permanent Easement
5-19-06262	Kittitas	Excess Property	0.35	Fee
5-19-06575	Kittitas	Excess Property	30	Fee
5-19-06576	Kittitas	Excess Property	8.53	Fee
5-19-06747	Kittitas	Surplus Lands	4.2	Fee
5-19-09107	Kittitas	Other	8.76	Lease
5-19-10442	Kittitas	Excess Property	5.81	Fee
5-36-00042	Walla Walla	Excess Property	0.202	Fee
5-36-00043	Walla Walla	Excess Property	0.18	Fee
5-36-00048	Walla Walla	Excess Property	0.12	Fee
5-36-00049	Walla Walla	Excess Property	0.014	Fee
5-36-00050	Walla Walla	Excess Property	0.044	Fee

INVENTORY OF LAND AS OF JULY 2013**APPENDIX F.2**

Report Detail Sorted by Inventory Control No.

Inventory Control No.	County	Property Type	Acreage	Interest Held
Disposition				
5-36-00054	Walla Walla	Excess Property	0.001	Fee
5-36-00055	Walla Walla	Excess Property	0.039	Fee
5-36-00056	Walla Walla	Excess Property	0.049	Fee
5-36-00057	Walla Walla	Excess Property	0.009	Fee
5-36-00058	Walla Walla	Excess Property	0.022	Fee
5-36-00059	Walla Walla	Excess Property	0.013	Fee
5-36-00060	Walla Walla	Excess Property	0.02	Fee
5-36-00062	Walla Walla	Excess Property	0.046	Fee
5-36-00063	Walla Walla	Excess Property	0.006	Fee
5-36-00068	Walla Walla	Excess Property	0.018	Fee
5-36-00069	Walla Walla	Excess Property	0.138	Fee
5-36-00070	Walla Walla	Excess Property	0.021	Fee
5-36-00071	Walla Walla	Excess Property	0.102	Fee
5-36-00073	Walla Walla	Excess Property	0.042	Fee
5-36-00079	Walla Walla	Excess Property	0.05	Fee
5-36-00080	Walla Walla	Excess Property	0.05	Fee
5-36-00081	Walla Walla	Excess Property	0.017	Fee
5-36-00082	Walla Walla	Excess Property	0.052	Fee
5-36-00106	Walla Walla	Excess Property	0.338	Fee
5-36-00124	Walla Walla	Excess Property	0.48	Fee
5-36-02036	Walla Walla	Excess Property	7.91	Fee
5-36-04253	Walla Walla	Excess Property	1.09	Fee
5-36-04287	Walla Walla	Excess Property	0.21	Fee
5-36-04303	Walla Walla	Excess Property	0.32	Fee
5-36-04455	Walla Walla	Excess Property	0.69	Fee
5-36-04540	Walla Walla	Excess Property	0.9	Lease
5-36-04663	Walla Walla	Excess Property	0.13	Fee
5-36-04664	Walla Walla	Excess Property	0.08	Fee
5-36-04699	Walla Walla	Excess Property	0.24	Fee
5-36-04709	Walla Walla	Excess Property	2.58	Fee
5-36-04739	Walla Walla	Excess Property	1.51	Fee
5-36-04740	Walla Walla	Excess Property	0.24	Fee
5-36-04832	Walla Walla	Surplus Lands	0.011	Fee
5-36-04833	Walla Walla	Surplus Lands	0.012	Fee
5-36-04840	Walla Walla	Surplus Lands	0.14	Fee
5-36-06202	Walla Walla	Excess Property	0.52	Fee
5-36-06511	Walla Walla	Excess Property	0.11	Fee
5-36-06901	Walla Walla	Surplus Lands	0.1	Fee
5-36-06922	Walla Walla	Surplus Lands	0.88	Fee
5-36-06965	Walla Walla	Surplus Lands	1.725	Fee
5-36-07236	Walla Walla	Excess Property	0.27	Fee
5-36-07249	Walla Walla	Excess Property	11.1	Fee
5-36-07576	Walla Walla	Surplus Lands	0.9	Fee
5-36-07668	Walla Walla	Excess Property	0.55	Fee
5-36-07815	Walla Walla	Excess Property	0.81	Fee
5-36-07816	Walla Walla	Surplus Lands	0.25	Fee
5-36-07817	Walla Walla	Surplus Lands	1.01	Fee
5-36-07818	Walla Walla	Surplus Lands	2.72	Fee

INVENTORY OF LAND AS OF JULY 2013

APPENDIX F.2

Report Detail Sorted by Inventory Control No.

Inventory Control No.	County	Property Type	Acreage	Interest Held
Disposition				
5-36-08164	Walla Walla	Excess Property	0.148	Fee
5-36-08668	Walla Walla	Other	0.04	Fee
5-36-08669	Walla Walla	Surplus Lands	0.26	Fee
5-36-08673	Walla Walla	Surplus Lands	0.3	Fee
5-36-08751	Walla Walla	Surplus Lands	1.06	Fee
5-36-08780	Walla Walla	Surplus Lands	4.66	Fee
5-36-08781	Walla Walla	Surplus Lands	5.5	Fee
5-36-09486	Walla Walla	Surplus Lands	1.8	Fee
5-36-09487	Walla Walla	Surplus Lands	1.3	Fee
5-36-09761	Walla Walla	Surplus Lands	1.87	Fee
5-36-09763	Walla Walla	Surplus Lands	2.13	Fee
5-36-09764	Walla Walla	Excess Property	0.49	Fee
5-36-09767	Walla Walla	Excess Property	0.02	Fee
5-36-09783	Walla Walla	Excess Property	0	Fee
5-38-08231	Whitman	Excess Property	20	Permanent Easement
5-39-00202	Yakima	Excess Property	5.36	Fee
5-39-00203	Yakima	Excess Property	0.057	Fee
5-39-00222	Yakima	Excess Property	0.587	Fee
5-39-00311	Yakima	Excess Property	0.6	Fee
5-39-00348	Yakima	Excess Property	7.05	Fee
5-39-00353	Yakima	Excess Property	0.155	Fee
5-39-00538	Yakima	Excess Property	62.94	Fee
5-39-00588	Yakima	Excess Property	0.2	Permanent Easement
5-39-00589	Yakima	Excess Property	0.02	Fee
5-39-00615	Yakima	Excess Property	7.9	Fee
5-39-00624	Yakima	Excess Property	0.05	Fee
5-39-00646	Yakima	Excess Property	0.03	Fee
5-39-00682	Yakima	Surplus Lands	2	Fee
5-39-00692	Yakima	Excess Property	1.93	Fee
5-39-00701	Yakima	Excess Property	0.12	Fee
5-39-00711	Yakima	Excess Property	1	Fee
5-39-04018	Yakima	Excess Property	0.822	Fee
5-39-04052	Yakima	Excess Property	0.68	Fee
5-39-04102	Yakima	Excess Property	7.56	Fee
5-39-04184	Yakima	Excess Property	1	Fee
5-39-04321	Yakima	Excess Property	0.12	Lease
5-39-04375	Yakima	Excess Property	1	Fee
5-39-04514	Yakima	Excess Property	2.05	Fee
5-39-04553	Yakima	Surplus Lands	0.92	Permanent Easement
5-39-04556	Yakima	Surplus Lands	0.463	Fee
5-39-04566	Yakima	Surplus Lands	0.32	Fee
5-39-04710	Yakima	Surplus Lands	0.08	Fee
5-39-04755	Yakima	Surplus Lands	0.01	Fee
5-39-04830	Yakima	Surplus Lands	0.75	Fee
5-39-06980	Yakima	Excess Property	0.313	Fee
5-39-06997	Yakima	Excess Property	0.318	Fee
5-39-06999	Yakima	Excess Property	0.371	Fee
5-39-07000	Yakima	Excess Property	0.318	Fee

INVENTORY OF LAND AS OF JULY 2013

APPENDIX F.2

Report Detail Sorted by Inventory Control No.

Inventory Control No.	County	Property Type	Acreage	Interest Held
Disposition				
5-39-07039	Yakima	Excess Property	0.217	Fee
5-39-07068	Yakima	Excess Property	5.44	Fee
5-39-07084	Yakima	Excess Property	10.09	Fee
5-39-07543	Yakima	Excess Property	0.55	Fee
5-39-08160	Yakima	Excess Property	0.4	Fee
5-39-08897	Yakima	Other	1	Lease
5-39-09129	Yakima	Surplus Lands	0.14	Fee
5-39-09130	Yakima	Surplus Lands	0.1	Fee
5-39-09258	Yakima	Excess Property	3.09	Fee
5-39-09302	Yakima	Excess Property	0.012	Fee
5-39-09390	Yakima	Other	1.83	Fee
5-39-09420	Yakima	Other	1.83	Fee
5-39-09581	Yakima	Excess Property	2.3	Fee
5-39-09597	Yakima	Other	3.7	Fee
5-39-09610	Yakima	Surplus Lands	1.291	Fee
5-39-09612	Yakima	Surplus Lands	0.28	Fee
5-39-09624	Yakima	Surplus Lands	1.95	Fee
5-39-09770	Yakima	Excess Property	0.19	Permanent Easement
5-39-09861	Yakima	Surplus Lands	2.13	Fee
5-39-09875	Yakima	Excess Property	0.2	Fee
5-39-09878	Yakima	Excess Property	0.07	Fee
5-39-09880	Yakima	Excess Property	1.2	Fee
5-39-09883	Yakima	Excess Property	1.37	Fee
5-39-09964	Yakima	Excess Property	0	Permanent Easement
5-39-09965	Yakima	Excess Property	0	Permanent Easement
6-1-00035	Adams	Excess Property	0.95	Fee
6-1-00074	Adams	Surplus Lands	0.11	Fee
6-1-04367	Adams	Surplus Lands	1	Fee
6-1-04368	Adams	Surplus Lands	1.98	Fee
6-1-04369	Adams	Surplus Lands	1.52	Fee
6-1-04397	Adams	Surplus Lands	170.36	Fee
6-1-04522	Adams	Excess Property	8.56	Fee
6-10-04496	Ferry	Excess Property	0.08	Fee
6-10-04498	Ferry	Excess Property	0.67	Fee
6-10-04499	Ferry	Excess Property	0.3	Fee
6-10-07959	Ferry	Surplus Lands	0.6	Fee
6-22-00016	Lincoln	Excess Property	2.2	Fee
6-22-00113	Lincoln	Surplus Lands	26	Fee
6-22-04573	Lincoln	Excess Property	0.8	Fee
6-26-04417	Pend Oreille	Surplus Lands	0.28	Fee
6-26-04512	Pend Oreille	Surplus Lands	8.6	Fee
6-26-10147	Pend Oreille	Excess Property	0	Fee
10-32-10347	Spokane	Surplus Lands	0.267	NULL
6-32-00002	Spokane	Surplus Lands	2.83	Fee
6-32-00100	Spokane	Surplus Lands	1.7	Fee
6-32-00143	Spokane	Surplus Lands	0.31	Fee
6-32-00209	Spokane	Excess Property	0.003	Fee
6-32-00210	Spokane	Surplus Lands	0.24	Fee

INVENTORY OF LAND AS OF JULY 2013

APPENDIX F.2

Report Detail Sorted by Inventory Control No.

Inventory Control No.	County	Property Type	Acreage	Interest Held
Disposition				
6-32-00232	Spokane	Excess Property	2.57	Fee
6-32-00274	Spokane	Excess Property	2.7	Fee
6-32-00305	Spokane	Excess Property	0.15	Fee
6-32-00330	Spokane	Surplus Lands	1.66	Fee
6-32-00335	Spokane	Excess Property	1.59	Permanent Easement
6-32-04094	Spokane	Excess Property	1.83	Fee
6-32-04210	Spokane	Surplus Lands	0.037	Fee
6-32-04213	Spokane	Surplus Lands	0.206	Fee
6-32-04242	Spokane	Surplus Lands	0.01	Fee
6-32-04264	Spokane	Surplus Lands	0.055	Lease
6-32-04287	Spokane	Surplus Lands	2	Fee
6-32-04290	Spokane	Surplus Lands	0.43	Fee
6-32-04363	Spokane	Surplus Lands	0.3	Fee
6-32-04365	Spokane	Surplus Lands	0.724	Fee
6-32-04430	Spokane	Surplus Lands	3.84	Fee
6-32-04468	Spokane	Surplus Lands	2.09	Fee
6-32-04508	Spokane	Excess Property	0.045	Fee
6-32-04550	Spokane	Excess Property	0.42	Fee
6-32-04556	Spokane	Surplus Lands	0.25	Fee
6-32-04561	Spokane	Surplus Lands	0.73	Fee
6-32-04565	Spokane	Surplus Lands	1.15	Fee
6-32-04567	Spokane	Surplus Lands	0.006	Fee
6-32-04570	Spokane	Excess Property	0.176	Permanent Easement
6-32-06178	Spokane	Surplus Lands	0.125	Fee
6-32-06185	Spokane	Surplus Lands	0.1	Fee
6-32-06239	Spokane	Surplus Lands	0.009	Fee
6-32-06300	Spokane	Surplus Lands	5.961	Fee
6-32-06342	Spokane	Excess Property	2.45	Fee
6-32-06752	Spokane	Surplus Lands	16.181	Fee
6-32-06839	Spokane	Surplus Lands	1.6	Fee
6-32-06982	Spokane	Surplus Lands	2.464	Fee
6-32-07013	Spokane	Other	0.13	Lease
6-32-07025	Spokane	Surplus Lands	0.198	Fee
6-32-07050	Spokane	Surplus Lands	0.228	Fee
6-32-07074	Spokane	Surplus Lands	0.78	Fee
6-32-07083	Spokane	Surplus Lands	6.42	Fee
6-32-07117	Spokane	Excess Property	80	Fee
6-32-07120	Spokane	Surplus Lands	0.212	Fee
6-32-07203	Spokane	Surplus Lands	0.027	Fee
6-32-07241	Spokane	Surplus Lands	0.718	Fee
6-32-07367	Spokane	Surplus Lands	0.883	Fee
6-32-07495	Spokane	Surplus Lands	0.48	Fee
6-32-07629	Spokane	Surplus Lands	2.5	Fee
6-32-07639	Spokane	Excess Property	0.38	Fee
6-32-07734	Spokane	Surplus Lands	0.119	Fee
6-32-07740	Spokane	Surplus Lands	0.483	Fee
6-32-07822	Spokane	Surplus Lands	0.088	Fee
6-32-07865	Spokane	Surplus Lands	2.05	Fee

INVENTORY OF LAND AS OF JULY 2013

APPENDIX F.2

Report Detail Sorted by Inventory Control No.

Inventory Control No.	County	Property Type	Acreage	Interest Held
Disposition				
6-32-07883	Spokane	Encumbrance	0	Fee
6-32-08014	Spokane	Surplus Lands	0.087	Fee
6-32-08264	Spokane	Surplus Lands	0.074	Fee
6-32-08266	Spokane	Surplus Lands	0.163	Fee
6-32-08343	Spokane	Surplus Lands	0.046	Fee
6-32-08374	Spokane	Surplus Lands	0.016	Fee
6-32-08385	Spokane	Surplus Lands	0.061	Fee
6-32-08493	Spokane	Surplus Lands	0.199	Fee
6-32-08494	Spokane	Surplus Lands	0.394	Fee
6-32-08618	Spokane	Surplus Lands	0.075	Fee
6-32-08728	Spokane	Surplus Lands	0.063	Fee
6-32-08870	Spokane	Surplus Lands	0.564	Fee
6-32-08962	Spokane	Surplus Lands	4.28	Fee
6-32-09047	Spokane	Surplus Lands	0.721	Fee
6-32-09051	Spokane	Surplus Lands	0.264	Fee
6-32-09114	Spokane	Surplus Lands	0.242	Fee
6-32-09209	Spokane	Excess Property	0.498	Fee
6-32-09224	Spokane	Surplus Lands	1.119	Fee
6-32-09368	Spokane	Surplus Lands	2.345	Fee
6-32-09377	Spokane	Surplus Lands	0.276	Fee
6-32-09519	Spokane	Surplus Lands	1.377	Fee
6-32-09819	Spokane	Excess Property	6.222	Fee
6-32-09834	Spokane	Excess Property	0.31	Fee
6-32-09835	Spokane	Excess Property	0.223	Fee
6-32-09839	Spokane	Excess Property	2.164	Fee
6-32-09842	Spokane	Excess Property	0.626	Fee
6-32-09843	Spokane	Excess Property	0.965	Fee
6-32-09844	Spokane	Excess Property	1.934	Fee
6-32-09932	Spokane	Surplus Lands	0	Fee
6-32-10094	Spokane	Encumbrance	0.016	Fee
6-32-10373	Spokane	Excess Property	0.017	Fee
6-32-10392	Spokane	Surplus Lands	0.405	Fee
6-32-10409	Spokane	Surplus Lands	0.126	Fee
6-32-10580	Spokane	Surplus Lands	0.448	Fee
6-32-10631	Spokane	Surplus Lands	0.163	Fee
6-33-00017	Stevens	Excess Property	0.02	Fee
6-33-00021	Stevens	Excess Property	0.09	Fee
6-33-00089	Stevens	Surplus Lands	0.52	Fee
6-33-00156	Stevens	Excess Property	0.931	Fee
6-33-04215	Stevens	Excess Property	0.1	Fee
6-33-04216	Stevens	Excess Property	3.22	Fee
6-33-04217	Stevens	Excess Property	1.26	Fee
6-33-04218	Stevens	Excess Property	1.24	Fee
6-33-04219	Stevens	Excess Property	2.07	Fee
6-33-04221	Stevens	Excess Property	1.4	Fee
6-33-04241	Stevens	Excess Property	2.6	Fee
6-33-04366	Stevens	Surplus Lands	0.4	Fee
6-33-04440	Stevens	Surplus Lands	0.03	Fee

INVENTORY OF LAND AS OF JULY 2013

APPENDIX F.2

Report Detail Sorted by Inventory Control No.

Inventory Control No.	County	Property Type	Acreage	Interest Held
Disposition				
6-33-04441	Stevens	Surplus Lands	0.08	Fee
6-33-04603	Stevens	Surplus Lands	1.01	Fee
6-33-04604	Stevens	Surplus Lands	1.76	Fee
6-33-06059	Stevens	Surplus Lands	1.5	Fee
6-33-06101	Stevens	Excess Property	0.36	Fee
6-33-06188	Stevens	Excess Property	0.025	Fee
6-33-09056	Stevens	Surplus Lands	1.37	Fee
6-38-00079	Whitman	Surplus Lands	0.03	Fee
6-38-00088	Whitman	Surplus Lands	0.49	Fee
6-38-00100	Whitman	Excess Property	0.09	Fee
6-38-00131	Whitman	Surplus Lands	12.2	Fee
6-38-00146	Whitman	Excess Property	6.52	Fee
6-38-00173	Whitman	Surplus Lands	0.017	Fee
6-38-02146	Whitman	Surplus Lands	0.05	Fee
6-38-04141	Whitman	Excess Property	0.28	Fee
6-38-04143	Whitman	Excess Property	0.02	Fee
6-38-04309	Whitman	Excess Property	0.01	Fee
6-38-04345	Whitman	Surplus Lands	0.143	Fee
6-38-06897	Whitman	Surplus Lands	1.11	Fee
1,363	Properties		4,039.74	Acreage

Future Operational Facilities

Properties with existing operational facilities and properties held for future development to meet current and future operational needs and are comprised of the following property types as defined by WSDOT:

- **Aviation (AV)** - Emergency airstrips and their corresponding access roads.
- **Capital Improvements (CI)** - Administrative offices, maintenance facilities, radio sites, and other properties developed for specialized department use. Improvements used for department purposes (offices, maintenance sheds, etc.) are inventoried by HQ Facilities.
- **Ferries (MA)** - Ferry terminals and parking facilities to serve ferry riders.
- **Park and Ride Lots (PR)** - Property acquired and dedicated to park and ride purposes pursuant to [RCW 47.12.270](#).
- **Pit Sites (PS)** - Land acquired and used for removal of materials for highway construction and maintenance. Properties include quarry and common barrow sites.
- **Radio Sites (RS)** - A site inventoried specifically for the placement of WSDOT's radio tower and antennae.
- **Rail Line (RL)** - Created to inventory Rail Division properties.
- **Rest Areas (RA)** - Safety Rest Areas provide facilities reasonably necessary for the comfort, convenience, relaxation, and information needs of the motorist.
- **Stockpile Sites (SP)** - Property used for storage of processed materials for highway maintenance and often used in conjunction with pit sites. When a parcel has both designations, it should be inventoried as a pit site (PS).
- **Train Station (TS)** - Created to inventory area hubs for the Palouse and Coulee City (PCC) Rail Division.
- **Waste Sites (WS)** - Property used to deposit waste materials from highway construction projects or highway maintenance.
- **Weigh Station (WT)** - Property adjacent to the traveled way used for placement of truck scales. Typically shared use between WSDOT and Washington State Patrol (WSP).

INVENTORY OF LAND AS OF JULY 2013

APPENDIX F.3

Report Detail Sorted by Inventory Control No.

Inventory Control No.	County	Property Type	Acreage	Interest Held
Future Operational Facilities				
1-15-00002	Island	Pit Site	32.6	Fee
1-15-00004	Island	Pit Site	9.38	Fee
1-15-00014	Island	Pit Site	16.1	Fee
1-15-03212	Island	Pit Site	1.95	Fee
1-15-03359	Island	Stockpile site	1.74	Fee
1-15-05399	Island	Stockpile site	0.99	Fee
1-15-06617	Island	Capital Improvement	10	Fee
1-15-07073	Island	Park & Ride	4.75	Fee
1-15-07952	Island	Park & Ride	0.68	Fee
1-15-09384	Island	Radio Site	0.009	Fee
9-15-00005	Island	Ferries	1	Fee
1-17-00010	King	Capital Improvement	1.03	Fee
1-17-00011	King	Pit Site	22.2	Fee
1-17-00019	King	Capital Improvement	9.9	Fee
1-17-00024	King	Pit Site	28.83	Lease
1-17-00028	King	Stockpile site	7.89	Fee
1-17-00042	King	Capital Improvement	12.48	Fee
1-17-00063	King	Pit Site	20.44	Fee
1-17-00068	King	Capital Improvement	0.087	Fee
1-17-00070	King	Park & Ride	2.3	Fee
1-17-00085	King	Pit Site	33.81	Fee
1-17-02143	King	Capital Improvement	0.426	Fee
1-17-02353	King	Park & Ride	4.53	Fee
1-17-02625	King	Park & Ride	12.33	Fee
1-17-02825	King	Park & Ride	8.092	Fee
1-17-02867	King	Pit Site	55.54	Fee
1-17-02889	King	Pit Site	4.09	Fee
1-17-02904	King	Waste Site	1.38	Fee
1-17-02911	King	Capital Improvement	0.11	Lease
1-17-03061	King	Stockpile site	5.57	Fee
1-17-03098	King	Aviation	110	Fee
1-17-03099	King	Aviation	80	Fee
1-17-03180	King	Park & Ride	5.57	Fee
1-17-03183	King	Park & Ride	5.338	Fee
1-17-03186	King	Park & Ride	6.5	Fee
1-17-03191	King	Park & Ride	12.23	Fee
1-17-03521	King	Capital Improvement	0.98	Fee
1-17-04673	King	Park & Ride	3.18	Fee
1-17-04674	King	Park & Ride	0.46	Fee
1-17-04701	King	Capital Improvement	11.447	Fee
1-17-04928	King	Capital Improvement	5.81	Fee
1-17-04942	King	Park & Ride	0.79	Fee
1-17-04979	King	Pit Site	13.98	Fee
1-17-04984	King	Stockpile site	0.76	Fee
1-17-05102	King	Park & Ride	11.95	Fee
1-17-05126	King	Capital Improvement	15.33	Fee
1-17-05203	King	Capital Improvement	0.067	Fee
1-17-05209	King	Rest Area	7.32	Fee

INVENTORY OF LAND AS OF JULY 2013

APPENDIX F.3

Report Detail Sorted by Inventory Control No.

Inventory Control No.	County	Property Type	Acreage	Interest Held
Future Operational Facilities				
1-17-05276	King	Capital Improvement	9.25	Fee
1-17-05320	King	Capital Improvement	0.66	Fee
1-17-05335	King	Capital Improvement	2.6	Lease
1-17-05336	King	Capital Improvement	0.128	Lease
1-17-05339	King	Pit Site	1.699	Fee
1-17-05344	King	Capital Improvement	6.84	Fee
1-17-05347	King	Park & Ride	8.23	Fee
1-17-05387	King	Capital Improvement	8.4	Fee
1-17-05400	King	Rest Area	11.58	Fee
1-17-05401	King	Rest Area	44.83	Fee
1-17-05445	King	Park & Ride	1.45	Fee
1-17-05446	King	Park & Ride	4.69	Fee
1-17-05493	King	Park & Ride	14.69	Fee
1-17-05587	King	Pit Site	0.001	Fee
1-17-05669	King	Pit Site	10	Fee
1-17-05793	King	Pit Site	0.3	Permanent Easement
1-17-06045	King	Park & Ride	7.3	Fee
1-17-06384	King	Pit Site	9.72	Fee
1-17-06595	King	Park & Ride	2.01	Fee
1-17-06624	King	Rail Line	0	Fee
1-17-06644	King	Capital Improvement	0.426	Fee
1-17-06796	King	Capital Improvement	0	Lease
1-17-06911	King	Capital Improvement	1.88	Fee
1-17-07323	King	Aviation	24.08	Fee
1-17-07409	King	Radio Site	1	Lease
1-17-07422	King	Capital Improvement	0.49	Fee
1-17-07498	King	Radio Site	0.344	Fee
1-17-07508	King	Park & Ride	0.312	Fee
1-17-07516	King	Capital Improvement	0.2	Fee
1-17-07746	King	Capital Improvement	4.05	Fee
1-17-07762	King	Radio Site	0.001	Fee
1-17-08303	King	Park & Ride	8.092	Fee
1-17-08311	King	Capital Improvement	1	Lease
1-17-08330	King	Capital Improvement	1	Lease
1-17-08366	King	Park & Ride	2.04	Fee
1-17-08411	King	Park & Ride	1.46	Fee
1-17-08555	King	Radio Site	0	Lease
1-17-08556	King	Park & Ride	0.756	Fee
1-17-08589	King	Park & Ride	1.17	Fee
1-17-08694	King	Park & Ride	0.51	Fee
1-17-08738	King	Park & Ride	0.388	Fee
1-17-08795	King	Park & Ride	11.95	Fee
1-17-08797	King	Park & Ride	1.9	Fee
1-17-08798	King	Park & Ride	3.03	Fee
1-17-08804	King	Park & Ride	0.32	Fee
1-17-08866	King	Park & Ride	12.23	Fee
1-17-09062	King	Radio Site	0	Lease
1-17-09082	King	Park & Ride	0.307	Fee

INVENTORY OF LAND AS OF JULY 2013

APPENDIX F.3

Report Detail Sorted by Inventory Control No.

Inventory Control No.	County	Property Type	Acreage	Interest Held
Future Operational Facilities				
1-17-09273	King	Rest Area	0	Fee
1-17-09507	King	Park & Ride	14.69	Fee
1-17-09535	King	Ferries	0	Fee
1-17-09550	King	Radio Site	0.166	Lease
7-17-00031	King	Waste Site	16.47	Fee
7-17-02042	King	Capital Improvement	0.043	Fee
7-17-02213	King	Capital Improvement	2.825	Fee
7-17-02459	King	Stockpile site	1.213	Fee
9-17-00002	King	Ferries	1	Fee
9-17-00003	King	Ferries	1	Fee
9-17-00007	King	Ferries	1	Fee
9-17-00010	King	Ferries	1	Permanent Easement
9-17-00011	King	Ferries	1	Lease
9-17-00023	King	Ferries	9.899	Fee
9-17-10287	King	Ferries	18.552	Fee
1-27-05340	Pierce	Capital Improvement	12.87	Fee
1-27-05342	Pierce	Capital Improvement	0.613	Lease
1-27-06092	Pierce	Rest Area	23.15	Fee
1-27-06802	Pierce	Capital Improvement	0.001	Lease
1-28-00001	San Juan	Capital Improvement	3.68	Lease
1-28-00004	San Juan	Ferries	3.4	Fee
1-28-05632	San Juan	Radio Site	0.01	Lease
1-28-06871	San Juan	Ferries	4.82	Fee
1-28-09516	San Juan	Ferries	6.698	Fee
1-28-09820	San Juan	Ferries	13.641	Fee
9-28-00016	San Juan	Ferries	1	Fee
9-28-00017	San Juan	Ferries	1	Fee
9-28-00018	San Juan	Ferries	1	Fee
9-28-00022	San Juan	Ferries	1	Fee
9-28-00026	San Juan	Ferries	6.16	Permanent Easement
9-28-00033	San Juan	Ferries	0.058	Fee
9-28-0008	San Juan	Ferries	1	Fee
1-29-00004	Skagit	Capital Improvement	0.32	Fee
1-29-00013	Skagit	Pit Site	2.77	Fee
1-29-00015	Skagit	Stockpile site	13.89	Fee
1-29-00023	Skagit	Stockpile site	0.516	Fee
1-29-00026	Skagit	Pit Site	2.85	Fee
1-29-00027	Skagit	Capital Improvement	3.2	Fee
1-29-00030	Skagit	Pit Site	5	Fee
1-29-00036	Skagit	Pit Site	35.91	Fee
1-29-00037	Skagit	Stockpile site	11.69	Fee
1-29-00047	Skagit	Pit Site	14.63	Fee
1-29-00074	Skagit	Pit Site	0.43	Lease
1-29-00079	Skagit	Pit Site	39.61	Fee
1-29-00084	Skagit	Pit Site	13.82	Fee
1-29-00109	Skagit	Capital Improvement	15.44	Fee
1-29-02283	Skagit	Park & Ride	1	Fee
1-29-02465	Skagit	Radio Site	0.082	Fee

INVENTORY OF LAND AS OF JULY 2013

APPENDIX F.3

Report Detail Sorted by Inventory Control No.

Inventory Control No.	County	Property Type	Acreage	Interest Held
Future Operational Facilities				
1-29-02466	Skagit	Capital Improvement	0.819	Fee
1-29-02467	Skagit	Capital Improvement	1.61	Lease
1-29-02468	Skagit	Capital Improvement	2	Lease
1-29-02515	Skagit	Capital Improvement	0.5	Lease
1-29-02906	Skagit	Stockpile site	3.376	Fee
1-29-02959	Skagit	Pit Site	4.49	Fee
1-29-03149	Skagit	Pit Site	7.26	Fee
1-29-03150	Skagit	Pit Site	3	Fee
1-29-03269	Skagit	Rest Area	0.115	Fee
1-29-05211	Skagit	Capital Improvement	4.68	Lease
1-29-05383	Skagit	Pit Site	23.4	Lease
1-29-05384	Skagit	Pit Site	39	Lease
1-29-05393	Skagit	Rest Area	14.98	Fee
1-29-05394	Skagit	Rest Area	13.74	Fee
1-29-05396	Skagit	Stockpile site	0.918	Lease
1-29-05435	Skagit	Stockpile site	2.342	Fee
1-29-05460	Skagit	Capital Improvement	6.128	Fee
1-29-05657	Skagit	Capital Improvement	5.45	Fee
1-29-06778	Skagit	Capital Improvement	0.01	Lease
1-29-07845	Skagit	Capital Improvement	0.07	Lease
1-29-07846	Skagit	Capital Improvement	1	Lease
1-29-07856	Skagit	Weigh Station	23.04	Fee
1-29-08084	Skagit	Park & Ride	14.78	Fee
1-29-08849	Skagit	Park & Ride	14.78	Fee
1-29-09102	Skagit	Park & Ride	14.78	Fee
1-29-09465	Skagit	Park & Ride	0.249	Fee
1-29-09466	Skagit	Park & Ride	0.249	Fee
1-29-09467	Skagit	Park & Ride	0.041	Fee
1-29-09468	Skagit	Park & Ride	0.03	Fee
1-31-00009	Snohomish	Capital Improvement	4.085	Fee
1-31-00017	Snohomish	Pit Site	7.4	Fee
1-31-00020	Snohomish	Capital Improvement	0.91	Fee
1-31-00030	Snohomish	Rest Area	0.75	Fee
1-31-00043	Snohomish	Pit Site	3.679	Fee
1-31-00064	Snohomish	Pit Site	22.98	Fee
1-31-00065	Snohomish	Pit Site	7.44	Fee
1-31-00080	Snohomish	Stockpile site	25.5	Fee
1-31-00132	Snohomish	Pit Site	1.74	Fee
1-31-00167	Snohomish	Pit Site	17.5	Fee
1-31-00191	Snohomish	Pit Site	18	Lease
1-31-00206	Snohomish	Park & Ride	6.33	Fee
1-31-00207	Snohomish	Park & Ride	0.62	Fee
1-31-00208	Snohomish	Pit Site	21.12	Fee
1-31-04072	Snohomish	Park & Ride	11.12	Fee
1-31-04440	Snohomish	Pit Site	25.52	Fee
1-31-04740	Snohomish	Park & Ride	2.401	Fee
1-31-05076	Snohomish	Pit Site	14.65	Fee
1-31-05354	Snohomish	Pit Site	14.46	Lease

INVENTORY OF LAND AS OF JULY 2013

APPENDIX F.3

Report Detail Sorted by Inventory Control No.

Inventory Control No.	County	Property Type	Acreage	Interest Held
Future Operational Facilities				
1-31-05355	Snohomish	Park & Ride	0.8	Fee
1-31-05356	Snohomish	Pit Site	7.73	Fee
1-31-05357	Snohomish	Pit Site	2.93	Lease
1-31-05358	Snohomish	Stockpile site	2.29	Fee
1-31-05359	Snohomish	Stockpile site	2.012	Fee
1-31-05360	Snohomish	Capital Improvement	1.84	Fee
1-31-05362	Snohomish	Park & Ride	12.24	Fee
1-31-05363	Snohomish	Capital Improvement	2.98	Fee
1-31-05364	Snohomish	Park & Ride	1.94	Fee
1-31-05365	Snohomish	Park & Ride	2.445	Fee
1-31-05366	Snohomish	Park & Ride	6.74	Fee
1-31-05367	Snohomish	Park & Ride	2.92	Fee
1-31-05385	Snohomish	Rest Area	14.96	Fee
1-31-05386	Snohomish	Rest Area	13.12	Fee
1-31-05391	Snohomish	Capital Improvement	0.034	Fee
1-31-05397	Snohomish	Pit Site	2.4	Fee
1-31-05421	Snohomish	Capital Improvement	0.18	Lease
1-31-05436	Snohomish	Rest Area	11.8	Fee
1-31-05451	Snohomish	Park & Ride	12.25	Fee
1-31-05472	Snohomish	Rest Area	11.13	Fee
1-31-05474	Snohomish	Rest Area	8.49	Fee
1-31-05615	Snohomish	Capital Improvement	6.7	Fee
1-31-05616	Snohomish	Park & Ride	0.36	Fee
1-31-05729	Snohomish	Capital Improvement	2.18	Fee
1-31-05913	Snohomish	Rest Area	16.4	Fee
1-31-05914	Snohomish	Rest Area	22.14	Fee
1-31-06199	Snohomish	Park & Ride	0.465	Fee
1-31-06356	Snohomish	Park & Ride	9.3	Fee
1-31-07148	Snohomish	Capital Improvement	0.68	Fee
1-31-07278	Snohomish	Park & Ride	2	Fee
1-31-07294	Snohomish	Ferries	12.26	Fee
1-31-07302	Snohomish	Ferries	21.74	Fee
1-31-07439	Snohomish	Capital Improvement	0.001	Lease
1-31-07591	Snohomish	Capital Improvement	0.068	Fee
1-31-07736	Snohomish	Pit Site	81	Fee
1-31-07974	Snohomish	Capital Improvement	0.084	Lease
1-31-08025	Snohomish	Capital Improvement	1	Lease
1-31-08120	Snohomish	Park & Ride	4.07	Fee
1-31-08281	Snohomish	Park & Ride	1.474	Fee
1-31-08760	Snohomish	Park & Ride	0.24	Fee
1-31-08785	Snohomish	Park & Ride	0.8	Fee
1-31-08832	Snohomish	Park & Ride	6.07	Fee
1-31-08834	Snohomish	Park & Ride	0.42	Fee
1-31-08835	Snohomish	Park & Ride	0.39	Fee
1-31-08837	Snohomish	Park & Ride	1.5	Fee
1-31-09158	Snohomish	Park & Ride	1.18	Fee
1-31-09454	Snohomish	Park & Ride	0.298	Fee
1-31-09911	Snohomish	Park & Ride	0.195	Fee

INVENTORY OF LAND AS OF JULY 2013

APPENDIX F.3

Report Detail Sorted by Inventory Control No.

Inventory Control No.	County	Property Type	Acreage	Interest Held
Future Operational Facilities				
9-31-00014	Snohomish	Ferries	1	Lease
1-37-00012	Whatcom	Pit Site	6.84	Fee
1-37-00016	Whatcom	Stockpile site	0.15	Fee
1-37-00021	Whatcom	Pit Site	10.5	Fee
1-37-00029	Whatcom	Stockpile site	1.38	Lease
1-37-00030	Whatcom	Stockpile site	4	Fee
1-37-00031	Whatcom	Rest Area	0.25	Fee
1-37-00048	Whatcom	Waste Site	5.136	Fee
1-37-00051	Whatcom	Pit Site	0.73	Fee
1-37-00052	Whatcom	Pit Site	6	Fee
1-37-00055	Whatcom	Pit Site	16.2	Fee
1-37-00063	Whatcom	Pit Site	2.67	Fee
1-37-00095	Whatcom	Waste Site	2.3	Fee
1-37-00100	Whatcom	Capital Improvement	1.19	Fee
1-37-00109	Whatcom	Pit Site	9.55	Fee
1-37-00110	Whatcom	Pit Site	3.85	Fee
1-37-00136	Whatcom	Waste Site	0.468	Lease
1-37-00137	Whatcom	Rest Area	0.24	Fee
1-37-00151	Whatcom	Capital Improvement	9.74	Lease
1-37-02321	Whatcom	Capital Improvement	0	Permanent Easement
1-37-02420	Whatcom	Pit Site	0.98	Fee
1-37-02495	Whatcom	Capital Improvement	1.5	Lease
1-37-02584	Whatcom	Capital Improvement	0	Lease
1-37-03014	Whatcom	Capital Improvement	1.27	Fee
1-37-05316	Whatcom	Pit Site	1.88	Fee
1-37-05352	Whatcom	Rest Area	7.18	Fee
1-37-05353	Whatcom	Rest Area	4.95	Fee
1-37-05370	Whatcom	Pit Site	2.146	Lease
1-37-05371	Whatcom	Pit Site	0.379	Lease
1-37-05372	Whatcom	Pit Site	2.869	Lease
1-37-05374	Whatcom	Pit Site	13.26	Lease
1-37-05375	Whatcom	Pit Site	31.24	Fee
1-37-05376	Whatcom	Stockpile site	2.4	Lease
1-37-05377	Whatcom	Stockpile site	1.72	Lease
1-37-05378	Whatcom	Stockpile site	1.29	Lease
1-37-05379	Whatcom	Stockpile site	2.95	Fee
1-37-05381	Whatcom	Rest Area	2.07	Fee
1-37-05402	Whatcom	Rest Area	6.76	Fee
1-37-05660	Whatcom	Capital Improvement	7.997	Fee
1-37-05662	Whatcom	Capital Improvement	0.083	Permanent Easement
1-37-05723	Whatcom	Capital Improvement	5	Fee
1-37-06339	Whatcom	Capital Improvement	39.96	Fee
1-37-06907	Whatcom	Capital Improvement	0.7	Fee
1-37-06910	Whatcom	Capital Improvement	4.96	Fee
1-37-07238	Whatcom	Capital Improvement	0	Lease
1-37-07450	Whatcom	Capital Improvement	0.221	Fee
1-37-07728	Whatcom	Pit Site	50.25	Fee
1-37-08310	Whatcom	Capital Improvement	1	Lease

INVENTORY OF LAND AS OF JULY 2013

APPENDIX F.3

Report Detail Sorted by Inventory Control No.

Inventory Control No.	County	Property Type	Acreage	Interest Held
Future Operational Facilities				
1-37-08319	Whatcom	Capital Improvement	1	Lease
1-37-08337	Whatcom	Capital Improvement	1	Lease
1-37-09457	Whatcom	Park & Ride	0	Fee
1-37-09461	Whatcom	Park & Ride	0.5	Fee
1-37-09462	Whatcom	Park & Ride	0.384	Fee
8-38-09863	Whitman	Aviation	0	Lease
2-1-02003	Adams	Pit Site	81	Fee
2-1-02005	Adams	Capital Improvement	5.6	Fee
2-1-07774	Adams	Capital Improvement	0	Lease
2-4-00003	Chelan	Capital Improvement	3.48	Fee
2-4-00005	Chelan	Pit Site	5.29	Fee
2-4-00008	Chelan	Capital Improvement	8.3	Fee
2-4-00019	Chelan	Pit Site	40.12	Fee
2-4-00035	Chelan	Capital Improvement	10.35	Fee
2-4-00039	Chelan	Pit Site	1.45	Fee
2-4-00043	Chelan	Stockpile site	24	Fee
2-4-00045	Chelan	Capital Improvement	12.25	Fee
2-4-00047	Chelan	Radio Site	80.5	Fee
2-4-00048	Chelan	Capital Improvement	0.21	Lease
2-4-00056	Chelan	Capital Improvement	5.49	Fee
2-4-00057	Chelan	Capital Improvement	18.71	Fee
2-4-00096	Chelan	Stockpile site	1.15	Permanent Easement
2-4-00102	Chelan	Stockpile site	2.76	Lease
2-4-00106	Chelan	Capital Improvement	1.3	Temporary Easement
2-4-00112	Chelan	Rest Area	12.49	Fee
2-4-00135	Chelan	Rest Area	5.79	Fee
2-4-00231	Chelan	Park & Ride	0.9	Fee
2-4-02061	Chelan	Aviation	31.12	Fee
2-4-02063	Chelan	Aviation	1	Lease
2-4-04228	Chelan	Capital Improvement	0.01	Lease
2-4-04438	Chelan	Capital Improvement	0.98	Temporary Easement
2-4-04450	Chelan	Pit Site	41.2	Fee
2-4-04460	Chelan	Capital Improvement	0.69	Lease
2-4-04461	Chelan	Capital Improvement	0.5	Lease
2-4-04497	Chelan	Pit Site	45.44	Fee
2-4-04525	Chelan	Capital Improvement	0.01	Lease
2-4-04545	Chelan	Pit Site	8.59	Fee
2-4-04607	Chelan	Capital Improvement	0.1	Temporary Easement
2-4-04608	Chelan	Capital Improvement	0.01	Lease
2-4-04609	Chelan	Capital Improvement	0.01	Lease
2-4-04648	Chelan	Radio Site	0.22	Lease
2-4-04657	Chelan	Stockpile site	18.72	Fee
2-4-04697	Chelan	Capital Improvement	0.01	Lease
2-4-06161	Chelan	Park & Ride	0.5	Fee
2-4-06334	Chelan	Capital Improvement	0.21	Lease
2-4-07999	Chelan	Radio Site	0.08	Lease
2-4-08137	Chelan	Park & Ride	0	Fee
2-4-09366	Chelan	Radio Site	0	Lease

INVENTORY OF LAND AS OF JULY 2013

APPENDIX F.3

Report Detail Sorted by Inventory Control No.

Inventory Control No.	County	Property Type	Acreage	Interest Held
Future Operational Facilities				
2-4-09939	Chelan	Radio Site	0	Lease
2-9-00001	Douglas	Capital Improvement	3.83	Fee
2-9-00002	Douglas	Capital Improvement	2.23	Fee
2-9-00009	Douglas	Pit Site	7.77	Fee
2-9-00013	Douglas	Pit Site	29.7	Fee
2-9-00016	Douglas	Capital Improvement	35.06	Fee
2-9-00018	Douglas	Pit Site	17.85	Fee
2-9-00019	Douglas	Pit Site	20.24	Fee
2-9-00020	Douglas	Capital Improvement	2.85	Fee
2-9-00026	Douglas	Pit Site	13.74	Fee
2-9-00029	Douglas	Pit Site	36.153	Fee
2-9-00032	Douglas	Pit Site	9.65	Fee
2-9-00034	Douglas	Pit Site	16.4	Fee
2-9-00037	Douglas	Capital Improvement	20.69	Fee
2-9-00039	Douglas	Pit Site	21.25	Fee
2-9-00040	Douglas	Stockpile site	2.3	Lease
2-9-00074	Douglas	Pit Site	9.53	Fee
2-9-00076	Douglas	Pit Site	28.96	Fee
2-9-00104	Douglas	Stockpile site	11.67	Fee
2-9-00119	Douglas	Capital Improvement	3.52	Fee
2-9-00126	Douglas	Pit Site	13.43	Fee
2-9-00144	Douglas	Radio Site	1.15	Fee
2-9-00160	Douglas	Pit Site	9.55	Lease
2-9-06697	Douglas	Stockpile site	4.59	Lease
2-9-07011	Douglas	Waste Site	124.37	Fee
10-13-09410	Grant	Rail Line	0	Permanent Easement
10-13-10484	Grant	Train Station	0	NULL
10-13-10485	Grant	Train Station	0	NULL
10-13-10486	Grant	Train Station	0	NULL
10-13-10487	Grant	Train Station	0	NULL
2-13-00003	Grant	Pit Site	17.25	Fee
2-13-00005	Grant	Capital Improvement	10.6	Permanent Easement
2-13-00008	Grant	Pit Site	36.28	Fee
2-13-00010	Grant	Capital Improvement	15.25	Fee
2-13-00011	Grant	Pit Site	10.15	Lease
2-13-00012	Grant	Pit Site	14.39	Fee
2-13-00015	Grant	Capital Improvement	10.77	Fee
2-13-00017	Grant	Capital Improvement	25.87	Fee
2-13-00021	Grant	Stockpile site	9.1	Fee
2-13-00022	Grant	Pit Site	99.1	Fee
2-13-00024	Grant	Radio Site	0.23	Lease
2-13-00025	Grant	Pit Site	5	Fee
2-13-00026	Grant	Stockpile site	9.9	Fee
2-13-00029	Grant	Stockpile site	12.6	Fee
2-13-00030	Grant	Stockpile site	4.86	Lease
2-13-00033	Grant	Stockpile site	35.2	Fee
2-13-00034	Grant	Pit Site	41	Fee
2-13-00039	Grant	Pit Site	43.28	Fee

INVENTORY OF LAND AS OF JULY 2013

APPENDIX F.3

Report Detail Sorted by Inventory Control No.

Inventory Control No.	County	Property Type	Acreage	Interest Held
Future Operational Facilities				
2-13-00044	Grant	Capital Improvement	1.49	Fee
2-13-00047	Grant	Stockpile site	28.45	Fee
2-13-00049	Grant	Pit Site	5.96	Lease
2-13-00051	Grant	Pit Site	40	Lease
2-13-00052	Grant	Pit Site	38.5	Fee
2-13-00055	Grant	Pit Site	20	Lease
2-13-00059	Grant	Pit Site	16	Lease
2-13-00063	Grant	Pit Site	52.25	Lease
2-13-00064	Grant	Capital Improvement	0.21	Lease
2-13-00065	Grant	Pit Site	10	Lease
2-13-00067	Grant	Stockpile site	9.39	Fee
2-13-00084	Grant	Rest Area	8.95	Permanent Easement
2-13-00085	Grant	Rest Area	21.75	Permanent Easement
2-13-00086	Grant	Stockpile site	2	Lease
2-13-00089	Grant	Stockpile site	1.67	Permanent Easement
2-13-00094	Grant	Pit Site	14.72	Lease
2-13-00096	Grant	Pit Site	12.36	Fee
2-13-00099	Grant	Pit Site	24.66	Fee
2-13-00101	Grant	Stockpile site	9.66	Permanent Easement
2-13-00133	Grant	Stockpile site	176.67	Fee
2-13-00234	Grant	Capital Improvement	2.6	Lease
2-13-04206	Grant	Capital Improvement	5.4	Fee
2-13-04515	Grant	Stockpile site	3.9	Permanent Easement
2-13-04518	Grant	Rest Area	7.23	Fee
2-13-04520	Grant	Rest Area	14.02	Fee
2-13-04521	Grant	Rest Area	21.38	Permanent Easement
2-13-04572	Grant	Pit Site	30	Permanent Easement
2-13-04629	Grant	Radio Site	0.05	Lease
2-13-04630	Grant	Radio Site	0.05	Lease
2-13-04705	Grant	Stockpile site	22	Permanent Easement
2-13-06162	Grant	Park & Ride	0.064	Fee
2-13-06163	Grant	Park & Ride	0.25	Fee
2-13-06422	Grant	Rest Area	2	Fee
2-13-06616	Grant	Stockpile site	4.75	Lease
2-13-07157	Grant	Pit Site	0	Temporary Easement
2-13-08009	Grant	Rail Line	155	Fee
2-13-09310	Grant	Rail Line	12	Fee
2-13-09792	Grant	Radio Site	0	Lease
2-17-04463	King	Stockpile site	4.47	Lease
2-17-04476	King	Stockpile site	0.87	Lease
2-17-04502	King	Capital Improvement	0.98	Lease
2-17-04505	King	Pit Site	0.3	Lease
2-17-04512	King	Capital Improvement	0.05	Lease
2-17-04514	King	Stockpile site	0.39	Lease
2-17-04598	King	Capital Improvement	1.9	Lease
2-17-04683	King	Rest Area	37	Fee
2-19-00002	Kittitas	Stockpile site	3.68	Fee
2-19-00003	Kittitas	Pit Site	4.021	Fee

INVENTORY OF LAND AS OF JULY 2013

APPENDIX F.3

Report Detail Sorted by Inventory Control No.

Inventory Control No.	County	Property Type	Acreage	Interest Held
Future Operational Facilities				
2-19-02002	Kittitas	Capital Improvement	2.11	Temporary Easement
2-19-04513	Kittitas	Pit Site	1.43	Lease
2-24-00002	Okanogan	Pit Site	7.43	Fee
2-24-00010	Okanogan	Pit Site	12.8	Fee
2-24-00011	Okanogan	Pit Site	0.56	Fee
2-24-00016	Okanogan	Stockpile site	8.78	Fee
2-24-00024	Okanogan	Stockpile site	4.67	Fee
2-24-00036	Okanogan	Pit Site	18.71	Fee
2-24-00038	Okanogan	Pit Site	20	Lease
2-24-00041	Okanogan	Pit Site	10.1	Fee
2-24-00042	Okanogan	Stockpile site	10	Fee
2-24-00048	Okanogan	Pit Site	19	Fee
2-24-00049	Okanogan	Stockpile site	1.4	Fee
2-24-00050	Okanogan	Stockpile site	25.7	Fee
2-24-00051	Okanogan	Pit Site	3.2	Fee
2-24-00053	Okanogan	Pit Site	32	Fee
2-24-00057	Okanogan	Pit Site	10	Fee
2-24-00058	Okanogan	Pit Site	10.6	Fee
2-24-00064	Okanogan	Stockpile site	5.39	Fee
2-24-00068	Okanogan	Pit Site	14.55	Fee
2-24-00069	Okanogan	Stockpile site	6.03	Fee
2-24-00070	Okanogan	Pit Site	14.14	Fee
2-24-00074	Okanogan	Radio Site	1.24	Lease
2-24-00077	Okanogan	Capital Improvement	5.92	Fee
2-24-00078	Okanogan	Capital Improvement	4.43	Fee
2-24-00083	Okanogan	Pit Site	0.35	Fee
2-24-00133	Okanogan	Pit Site	5.01	Permanent Easement
2-24-00134	Okanogan	Pit Site	4.89	Permanent Easement
2-24-00149	Okanogan	Capital Improvement	0.23	Lease
2-24-00171	Okanogan	Stockpile site	8.1	Lease
2-24-04204	Okanogan	Capital Improvement	1.92	Fee
2-24-04205	Okanogan	Capital Improvement	22.25	Fee
2-24-04234	Okanogan	Pit Site	20	Fee
2-24-04305	Okanogan	Pit Site	0.5	Fee
2-24-04474	Okanogan	Capital Improvement	17.6	Fee
2-24-04477	Okanogan	Aviation	67.45	Fee
2-24-04503	Okanogan	Stockpile site	0	Lease
2-24-04516	Okanogan	Capital Improvement	0	Lease
2-24-04590	Okanogan	Aviation	4.4	Fee
2-24-04605	Okanogan	Capital Improvement	0.23	Lease
2-24-04625	Okanogan	Capital Improvement	0	Lease
2-24-06799	Okanogan	Capital Improvement	0.66	Lease
2-24-07006	Okanogan	Pit Site	14.5	Lease
2-24-07859	Okanogan	Capital Improvement	0.05	Lease
2-24-08167	Okanogan	Radio Site	1	Lease
2-24-08168	Okanogan	Radio Site	1	Lease
2-24-08482	Okanogan	Radio Site	0	Lease
2-24-08492	Okanogan	Radio Site	0	Lease

INVENTORY OF LAND AS OF JULY 2013

APPENDIX F.3

Report Detail Sorted by Inventory Control No.

Inventory Control No.	County	Property Type	Acreage	Interest Held
Future Operational Facilities				
2-29-02001	Skagit	Pit Site	5	Lease
3-5-00004	Clallam	Stockpile site	2.5	Fee
3-5-00018	Clallam	Capital Improvement	3.1	Lease
3-5-00020	Clallam	Pit Site	2.18	Permanent Easement
3-5-00035	Clallam	Pit Site	32	Fee
3-5-00037	Clallam	Stockpile site	2.78	Fee
3-5-00044	Clallam	Capital Improvement	3.7	Fee
3-5-00047	Clallam	Stockpile site	7.6	Fee
3-5-00051	Clallam	Pit Site	12.2	Lease
3-5-00053	Clallam	Stockpile site	0.89	Fee
3-5-00054	Clallam	Pit Site	5.46	Fee
3-5-00060	Clallam	Stockpile site	3.7	Fee
3-5-00063	Clallam	Pit Site	11.6	Lease
3-5-00083	Clallam	Stockpile site	5.56	Fee
3-5-00088	Clallam	Capital Improvement	0.6	Fee
3-5-02443	Clallam	Radio Site	0.08	Permanent Easement
3-5-03102	Clallam	Capital Improvement	2.78	Fee
3-5-04103	Clallam	Pit Site	3.45	Fee
3-5-04172	Clallam	Pit Site	17.03	Fee
3-5-04444	Clallam	Capital Improvement	5.15	Fee
3-5-06540	Clallam	Park & Ride	3.83	Fee
3-5-06748	Clallam	Capital Improvement	2.529	Fee
3-5-06899	Clallam	Stockpile site	1.8	Fee
3-5-07343	Clallam	Capital Improvement	0	Lease
3-5-07401	Clallam	Capital Improvement	0	Lease
3-5-07560	Clallam	Pit Site	11.8	Fee
3-5-07925	Clallam	Capital Improvement	1	Lease
3-5-08318	Clallam	Capital Improvement	1	Lease
3-5-08496	Clallam	Park & Ride	0.4	Fee
3-5-08516	Clallam	Park & Ride	0.85	Fee
3-5-09908	Clallam	Pit Site	0.6	Fee
3-14-00010	Grays Harbor	Waste Site	1.25	Lease
3-14-00014	Grays Harbor	Waste Site	4.68	Permit
3-14-00015	Grays Harbor	Waste Site	0.523	Permit
3-14-00016	Grays Harbor	Pit Site	15	Fee
3-14-00019	Grays Harbor	Capital Improvement	1.737	Fee
3-14-00032	Grays Harbor	Waste Site	2.089	Permit
3-14-00047	Grays Harbor	Stockpile site	2.3	Fee
3-14-00055	Grays Harbor	Waste Site	8.498	Permit
3-14-00057	Grays Harbor	Waste Site	2.76	Fee
3-14-00058	Grays Harbor	Waste Site	1.17	Fee
3-14-00061	Grays Harbor	Pit Site	18.74	Fee
3-14-00064	Grays Harbor	Park & Ride	1.745	Fee
3-14-00068	Grays Harbor	Stockpile site	4.098	Fee
3-14-00076	Grays Harbor	Stockpile site	1.894	Fee
3-14-00077	Grays Harbor	Stockpile site	1.837	Fee
3-14-00090	Grays Harbor	Capital Improvement	22.83	Fee
3-14-00091	Grays Harbor	Pit Site	15.8	Fee

INVENTORY OF LAND AS OF JULY 2013

APPENDIX F.3

Report Detail Sorted by Inventory Control No.

Inventory Control No.	County	Property Type	Acreage	Interest Held
Future Operational Facilities				
3-14-00093	Grays Harbor	Pit Site	0.376	Fee
3-14-00102	Grays Harbor	Stockpile site	17.04	Fee
3-14-00132	Grays Harbor	Pit Site	42.78	Fee
3-14-00134	Grays Harbor	Pit Site	20.18	Fee
3-14-00142	Grays Harbor	Pit Site	31.5	Fee
3-14-00162	Grays Harbor	Capital Improvement	6.08	Fee
3-14-00166	Grays Harbor	Capital Improvement	9.27	Fee
3-14-00171	Grays Harbor	Radio Site	1.6	Fee
3-14-00193	Grays Harbor	Rest Area	9.84	Lease
3-14-04174	Grays Harbor	Capital Improvement	6.79	Fee
3-14-04811	Grays Harbor	Park & Ride	0.149	Fee
3-14-05019	Grays Harbor	Waste Site	5.01	Fee
3-14-06467	Grays Harbor	Rest Area	8.51	Fee
3-14-06524	Grays Harbor	Rest Area	23.91	Fee
3-14-06807	Grays Harbor	Capital Improvement	0	Lease
3-14-07998	Grays Harbor	Capital Improvement	0	Lease
3-14-08013	Grays Harbor	Aviation	0	Fee
3-14-08317	Grays Harbor	Capital Improvement	1	Lease
3-14-10150	Grays Harbor	Capital Improvement	22.83	Fee
3-16-00013	Jefferson	Capital Improvement	0.8	Fee
3-16-00039	Jefferson	Pit Site	4.258	Fee
3-16-00046	Jefferson	Capital Improvement	7.782	Fee
3-16-00048	Jefferson	Pit Site	10.491	Fee
3-16-00057	Jefferson	Capital Improvement	4.5	Fee
3-16-00061	Jefferson	Pit Site	8.33	Fee
3-16-00076	Jefferson	Waste Site	0.031	Fee
3-16-00082	Jefferson	Pit Site	10	Fee
3-16-00096	Jefferson	Capital Improvement	3.01	Fee
3-16-03091	Jefferson	Ferries	0.647	Fee
3-16-04005	Jefferson	Stockpile site	2.3	Fee
3-16-05298	Jefferson	Stockpile site	1	Fee
3-16-06171	Jefferson	Ferries	4.06	Fee
3-16-06790	Jefferson	Radio Site	0.001	Lease
3-16-07315	Jefferson	Capital Improvement	0	Lease
3-16-07926	Jefferson	Capital Improvement	1	Lease
3-16-07927	Jefferson	Capital Improvement	1	Lease
3-16-08091	Jefferson	Capital Improvement	0.23	Lease
1-18-06800	Kitsap	Capital Improvement	0.001	Lease
3-18-00021	Kitsap	Pit Site	14.68	Fee
3-18-00059	Kitsap	Pit Site	14.12	Fee
3-18-00076	Kitsap	Pit Site	10.73	Permanent Easement
3-18-00103	Kitsap	Capital Improvement	13.66	Fee
3-18-00125	Kitsap	Capital Improvement	14.99	Fee
3-18-03138	Kitsap	Park & Ride	0.39	Fee
3-18-04101	Kitsap	Park & Ride	3.2	Fee
3-18-04709	Kitsap	Park & Ride	3.62	Fee
3-18-04839	Kitsap	Park & Ride	16.17	Fee
3-18-04870	Kitsap	Park & Ride	0.27	Fee

INVENTORY OF LAND AS OF JULY 2013

APPENDIX F.3

Report Detail Sorted by Inventory Control No.

Inventory Control No.	County	Property Type	Acreage	Interest Held
Future Operational Facilities				
3-18-04984	Kitsap	Ferries	6.04	Fee
3-18-06645	Kitsap	Park & Ride	15.42	Lease
3-18-07331	Kitsap	Ferries	3.74	Fee
9-18-00006	Kitsap	Ferries	1	Fee
9-18-00009	Kitsap	Ferries	6.6	Fee
9-18-00012	Kitsap	Ferries	1	Fee
9-18-00019	Kitsap	Ferries	1	Fee
9-18-00020	Kitsap	Ferries	0.709	Fee
9-18-00021	Kitsap	Ferries	1.655	Fee
9-18-00027	Kitsap	Ferries	1	Fee
9-18-00029	Kitsap	Ferries	0.763	Fee
9-18-00031	Kitsap	Ferries	1	Fee
9-18-00032	Kitsap	Ferries	1	Fee
3-23-00003	Mason	Pit Site	0.43	Fee
3-23-00004	Mason	Pit Site	2.95	Fee
3-23-00005	Mason	Stockpile site	1.75	Fee
3-23-00006	Mason	Pit Site	7.32	Fee
3-23-00008	Mason	Capital Improvement	8.37	Fee
3-23-00018	Mason	Rest Area	1	Permanent Easement
3-23-00026	Mason	Pit Site	3.99	Fee
3-23-00033	Mason	Pit Site	22.73	Lease
3-23-00047	Mason	Pit Site	26.2	Fee
3-23-00050	Mason	Pit Site	0.55	Fee
3-23-04740	Mason	Pit Site	1.65	Fee
3-23-04741	Mason	Stockpile site	4.27	Fee
3-23-04780	Mason	Stockpile site	0.345	Fee
3-23-05297	Mason	Capital Improvement	5.1	Fee
3-23-06500	Mason	Capital Improvement	1	Fee
3-23-06501	Mason	Waste Site	9.28	Lease
3-23-06679	Mason	Waste Site	1.28	Fee
3-23-08505	Mason	Park & Ride	0.218	Fee
3-27-00007	Pierce	Pit Site	2.83	Fee
3-27-00012	Pierce	Stockpile site	1	Fee
3-27-00028	Pierce	Stockpile site	4.2	Fee
3-27-00029	Pierce	Pit Site	5.155	Fee
3-27-00049	Pierce	Stockpile site	0.57	Permanent Easement
3-27-00075	Pierce	Stockpile site	13.92	Fee
3-27-00111	Pierce	Stockpile site	4.702	Fee
3-27-00151	Pierce	Stockpile site	20	Fee
3-27-00337	Pierce	Capital Improvement	4.85	Fee
3-27-00351	Pierce	Capital Improvement	7.06	Lease
3-27-00422	Pierce	Capital Improvement	3.2	Fee
3-27-02697	Pierce	Park & Ride	2.7	Fee
3-27-04061	Pierce	Park & Ride	2.42	Fee
3-27-04302	Pierce	Capital Improvement	18.4	Fee
3-27-04427	Pierce	Park & Ride	3.88	Fee
3-27-04872	Pierce	Capital Improvement	0.2	Fee
3-27-04909	Pierce	Waste Site	1.06	Fee

INVENTORY OF LAND AS OF JULY 2013

APPENDIX F.3

Report Detail Sorted by Inventory Control No.

Inventory Control No.	County	Property Type	Acreage	Interest Held
Future Operational Facilities				
3-27-05088	Pierce	Rest Area	0.74	Fee
3-27-06238	Pierce	Capital Improvement	0.102	Fee
3-27-06656	Pierce	Park & Ride	0.757	Fee
3-27-06906	Pierce	Stockpile site	10.25	Fee
3-27-08018	Pierce	Aviation	20.09	Lease
3-27-08506	Pierce	Radio Site	0	Lease
3-27-08600	Pierce	Radio Site	0	Lease
3-27-09520	Pierce	Radio Site	0	Lease
3-34-00012	Thurston	Capital Improvement	10.58	Fee
3-34-00017	Thurston	Stockpile site	1.2	Lease
3-34-00020	Thurston	Capital Improvement	0.92	Fee
3-34-00041	Thurston	Pit Site	8.9	Fee
3-34-00080	Thurston	Capital Improvement	15.609	Fee
3-34-00136	Thurston	Pit Site	2.597	Fee
3-34-00139	Thurston	Pit Site	4.3	Fee
3-34-00145	Thurston	Capital Improvement	6.18	Fee
3-34-02277	Thurston	Capital Improvement	4.114	Fee
3-34-04292	Thurston	Park & Ride	4.5	Fee
3-34-04331	Thurston	Pit Site	1.371	Fee
3-34-04786	Thurston	Capital Improvement	0.75	Lease
3-34-04818	Thurston	Park & Ride	2.512	Fee
3-34-06217	Thurston	Park & Ride	2.023	Fee
3-34-06465	Thurston	Rest Area	30.63	Fee
3-34-06466	Thurston	Rest Area	13.2	Fee
3-34-06791	Thurston	Radio Site	0.009	Lease
3-34-07330	Thurston	Capital Improvement	51.91	Fee
3-34-08083	Thurston	Park & Ride	1.13	Fee
3-34-09181	Thurston	Radio Site	0	Lease
3-34-09308	Thurston	Radio Site	0	Lease
4-6-00002	Clark	Capital Improvement	11.91	Fee
4-6-00004	Clark	Capital Improvement	1.99	Fee
4-6-00010	Clark	Pit Site	7.05	Fee
4-6-00025	Clark	Capital Improvement	3.69	Fee
4-6-00041	Clark	Weigh Station	0.009	Fee
4-6-00056	Clark	Stockpile site	1.513	Fee
4-6-00177	Clark	Capital Improvement	3.9	Fee
4-6-00436	Clark	Rest Area	27.2	Fee
4-6-00438	Clark	Rest Area	17.45	Fee
4-6-04371	Clark	Park & Ride	1.36	Lease
4-6-04373	Clark	Park & Ride	0.688	Fee
4-6-04644	Clark	Weigh Station	0.25	Fee
4-6-04794	Clark	Capital Improvement	13.59	Fee
4-6-06228	Clark	Aviation	16.86	Fee
4-6-07064	Clark	Park & Ride	1.74	Fee
4-6-08762	Clark	Capital Improvement	21.31	Fee
4-6-09506	Clark	Park & Ride	1.114	Fee
4-6-09620	Clark	Park & Ride	0.5	Fee
4-8-00044	Cowlitz	Pit Site	12.5	Fee

INVENTORY OF LAND AS OF JULY 2013

APPENDIX F.3

Report Detail Sorted by Inventory Control No.

Inventory Control No.	County	Property Type	Acreage	Interest Held
Future Operational Facilities				
4-8-00047	Cowlitz	Waste Site	11.18	Fee
4-8-00051	Cowlitz	Capital Improvement	5.21	Fee
4-8-00113	Cowlitz	Park & Ride	0.413	Fee
4-8-00121	Cowlitz	Capital Improvement	2	Fee
4-8-00191	Cowlitz	Pit Site	33.83	Fee
4-8-04003	Cowlitz	Pit Site	2.8	Fee
4-8-04374	Cowlitz	Park & Ride	1.49	Fee
4-8-04462	Cowlitz	Park & Ride	1	Fee
4-8-04539	Cowlitz	Capital Improvement	8.56	Fee
4-8-04565	Cowlitz	Stockpile site	3.53	Fee
4-8-04580	Cowlitz	Waste Site	24.11	Fee
4-8-04585	Cowlitz	Stockpile site	3.29	Permanent Easement
4-8-04626	Cowlitz	Park & Ride	0.933	Fee
4-8-04634	Cowlitz	Stockpile site	8.03	Lease
4-8-04643	Cowlitz	Stockpile site	0.69	Fee
4-8-04652	Cowlitz	Waste Site	21.8	Lease
4-8-04755	Cowlitz	Capital Improvement	5	Fee
4-8-06103	Cowlitz	Stockpile site	0.39	Fee
4-8-06672	Cowlitz	Park & Ride	0.28	Fee
4-8-06716	Cowlitz	Rest Area	14.67	Fee
4-8-06717	Cowlitz	Rest Area	15.05	Fee
4-8-06792	Cowlitz	Capital Improvement	0	Lease
4-8-07329	Cowlitz	Capital Improvement	0.002	Lease
4-8-08103	Cowlitz	Radio Site	1	Lease
4-8-08313	Cowlitz	Capital Improvement	1	Lease
4-8-08315	Cowlitz	Capital Improvement	1	Lease
4-20-00005	Klickitat	Capital Improvement	7.491	Fee
4-20-00015	Klickitat	Pit Site	5.02	Fee
4-20-00024	Klickitat	Pit Site	9.95	Fee
4-20-00028	Klickitat	Capital Improvement	2	Fee
4-20-00031	Klickitat	Pit Site	10.3	Fee
4-20-00038	Klickitat	Stockpile site	0.92	Fee
4-20-00040	Klickitat	Stockpile site	3.05	Fee
4-20-00045	Klickitat	Pit Site	8.88	Fee
4-20-00062	Klickitat	Pit Site	5.9	Fee
4-20-00064	Klickitat	Pit Site	7.72	Fee
4-20-00066	Klickitat	Pit Site	0.3	Fee
4-20-00074	Klickitat	Capital Improvement	11.98	Fee
4-20-00075	Klickitat	Park & Ride	2.3	Fee
4-20-00087	Klickitat	Pit Site	14.33	Fee
4-20-00094	Klickitat	Rest Area	1.4	Fee
4-20-00095	Klickitat	Rest Area	1.5	Lease
4-20-00096	Klickitat	Capital Improvement	1.7	Permanent Easement
4-20-00097	Klickitat	Capital Improvement	7.3	Fee
4-20-00099	Klickitat	Stockpile site	2.3	Fee
4-20-04362	Klickitat	Capital Improvement	0.69	Fee
4-20-04671	Klickitat	Radio Site	4.06	Fee
4-20-04682	Klickitat	Capital Improvement	0.406	Permanent Easement

INVENTORY OF LAND AS OF JULY 2013

APPENDIX F.3

Report Detail Sorted by Inventory Control No.

Inventory Control No.	County	Property Type	Acreage	Interest Held
Future Operational Facilities				
4-20-04800	Klickitat	Pit Site	12.86	Lease
4-20-04809	Klickitat	Pit Site	19.24	Fee
4-20-07877	Klickitat	Capital Improvement	0.2	Fee
4-21-00001	Lewis	Pit Site	4.4	Fee
4-21-00007	Lewis	Stockpile site	12.18	Fee
4-21-00009	Lewis	Pit Site	2.64	Fee
4-21-00020	Lewis	Stockpile site	4.09	Fee
4-21-00021	Lewis	Pit Site	3.67	Fee
4-21-00048	Lewis	Stockpile site	0.49	Fee
4-21-00052	Lewis	Radio Site	10.85	Fee
4-21-00058	Lewis	Stockpile site	2.11	Fee
4-21-00059	Lewis	Stockpile site	3.76	Fee
4-21-00061	Lewis	Stockpile site	2.88	Fee
4-21-00067	Lewis	Stockpile site	1.375	Fee
4-21-00069	Lewis	Stockpile site	4.97	Fee
4-21-00086	Lewis	Pit Site	21.95	Fee
4-21-00096	Lewis	Stockpile site	3.92	Fee
4-21-00103	Lewis	Stockpile site	1.75	Fee
4-21-00111	Lewis	Capital Improvement	3.68	Fee
4-21-00118	Lewis	Stockpile site	2.07	Fee
4-21-00127	Lewis	Stockpile site	3.99	Fee
4-21-00128	Lewis	Capital Improvement	4.82	Fee
4-21-00185	Lewis	Capital Improvement	1.375	Fee
4-21-00441	Lewis	Park & Ride	1.11	Fee
4-21-00449	Lewis	Radio Site	0.06	Fee
4-21-04290	Lewis	Stockpile site	1.26	Fee
4-21-04369	Lewis	Pit Site	80	Fee
4-21-04406	Lewis	Rest Area	9.87	Fee
4-21-04410	Lewis	Rest Area	8.91	Fee
4-21-04511	Lewis	Stockpile site	1.33	Fee
4-21-04690	Lewis	Rest Area	5.58	Fee
4-21-04758	Lewis	Capital Improvement	3.26	Fee
4-21-04776	Lewis	Pit Site	10.64	Fee
4-21-04777	Lewis	Pit Site	2.16	Fee
4-21-06167	Lewis	Pit Site	90.79	Fee
4-21-06331	Lewis	Radio Site	10.68	Fee
4-21-07750	Lewis	Radio Site	0.459	Lease
4-21-08554	Lewis	Radio Site	0	Lease
4-21-09403	Lewis	Radio Site	1	Lease
4-21-09611	Lewis	Radio Site	0	Lease
4-25-00011	Pacific	Pit Site	15	Fee
4-25-00015	Pacific	Stockpile site	0.69	Fee
4-25-00019	Pacific	Capital Improvement	2.48	Fee
4-25-00028	Pacific	Pit Site	28.81	Fee
4-25-00033	Pacific	Stockpile site	0.67	Fee
4-25-00061	Pacific	Waste Site	5.8	Fee
4-25-00062	Pacific	Stockpile site	1.29	Fee
4-25-00066	Pacific	Pit Site	7.35	Lease

INVENTORY OF LAND AS OF JULY 2013

APPENDIX F.3

Report Detail Sorted by Inventory Control No.

Inventory Control No.	County	Property Type	Acreage	Interest Held
Future Operational Facilities				
4-25-00083	Pacific	Rest Area	9.54	Fee
4-25-00101	Pacific	Pit Site	6.14	Fee
4-25-00114	Pacific	Waste Site	5.32	Fee
4-25-00116	Pacific	Park & Ride	0.055	Fee
4-25-00131	Pacific	Capital Improvement	34.65	Fee
4-25-00152	Pacific	Stockpile site	2.09	Permanent Easement
4-25-02032	Pacific	Stockpile site	4.59	Fee
4-25-04251	Pacific	Stockpile site	7.5	Fee
4-25-04280	Pacific	Capital Improvement	0.3	Fee
4-25-04454	Pacific	Rest Area	1.25	Fee
4-25-04668	Pacific	Capital Improvement	14.41	Fee
4-25-04797	Pacific	Waste Site	3.25	Lease
4-25-06127	Pacific	Stockpile site	1.75	Permanent Easement
4-25-06715	Pacific	Rest Area	3.68	Fee
4-25-06816	Pacific	Capital Improvement	0	Lease
4-25-07297	Pacific	Capital Improvement	0	Lease
4-25-07824	Pacific	Stockpile site	3.21	Fee
4-25-07826	Pacific	Stockpile site	1.38	Fee
4-25-07869	Pacific	Waste Site	1.84	Fee
4-25-08547	Pacific	Radio Site	0	Lease
4-30-00006	Skamania	Stockpile site	2.8	Fee
4-30-00007	Skamania	Capital Improvement	2	Fee
4-30-00008	Skamania	Pit Site	2.89	Fee
4-30-00010	Skamania	Pit Site	3.1	Fee
4-30-00012	Skamania	Pit Site	1.8	Fee
4-30-00019	Skamania	Stockpile site	0.73	Fee
4-30-00020	Skamania	Stockpile site	1.1	Fee
4-30-00021	Skamania	Stockpile site	2	Fee
4-30-00025	Skamania	Radio Site	1	Fee
4-30-00043	Skamania	Radio Site	1	Fee
4-30-00044	Skamania	Capital Improvement	6.34	Lease
4-30-02112	Skamania	Aviation	1	Lease
4-30-04808	Skamania	Pit Site	1.1	Fee
4-30-07760	Skamania	Capital Improvement	0	Lease
4-34-06920	Thurston	Pit Site	57.27	Fee
4-35-00025	Wahkiakum	Capital Improvement	2.02	Fee
4-35-00038	Wahkiakum	Pit Site	7.89	Fee
4-35-00039	Wahkiakum	Pit Site	0.6	Fee
4-35-04289	Wahkiakum	Stockpile site	0.75	Fee
4-35-04600	Wahkiakum	Pit Site	1.89	Fee
5-2-00005	Asotin	Stockpile site	0.78	Fee
5-2-00006	Asotin	Capital Improvement	3.38	Fee
5-2-00010	Asotin	Pit Site	3	Fee
5-2-00015	Asotin	Pit Site	3.7	Fee
5-2-00016	Asotin	Stockpile site	2.54	Lease
5-2-00018	Asotin	Capital Improvement	2.918	Fee
5-2-00020	Asotin	Stockpile site	2.15	Fee
5-2-00040	Asotin	Pit Site	26.3	Fee

INVENTORY OF LAND AS OF JULY 2013

APPENDIX F.3

Report Detail Sorted by Inventory Control No.

Inventory Control No.	County	Property Type	Acreage	Interest Held
Future Operational Facilities				
5-2-04641	Asotin	Pit Site	2.57	Fee
5-2-08066	Asotin	Capital Improvement	0.23	Lease
8-2-09907	Asotin	Aviation	3.46	Lease
5-3-00005	Benton	Pit Site	9.51	Lease
5-3-00008	Benton	Pit Site	15	Lease
5-3-00012	Benton	Pit Site	13.49	Fee
5-3-00013	Benton	Pit Site	7.8	Fee
5-3-00014	Benton	Pit Site	22.21	Fee
5-3-00019	Benton	Pit Site	19.47	Fee
5-3-00021	Benton	Pit Site	5.35	Lease
5-3-00022	Benton	Pit Site	20.99	Fee
5-3-00023	Benton	Stockpile site	5.88	Lease
5-3-00076	Benton	Pit Site	39.99	Lease
5-3-00083	Benton	Pit Site	10.34	Fee
5-3-00095	Benton	Pit Site	5.18	Fee
5-3-00207	Benton	Stockpile site	0.99	Fee
5-3-02135	Benton	Park & Ride	0.85	Fee
5-3-04246	Benton	Pit Site	77.289	Fee
5-3-04251	Benton	Park & Ride	0.01	Lease
5-3-04453	Benton	Capital Improvement	3.89	Fee
5-3-04508	Benton	Rest Area	3.86	Fee
5-3-04515	Benton	Pit Site	15.1	Permanent Easement
5-3-04639	Benton	Rest Area	15.619	Permanent Easement
5-3-04653	Benton	Stockpile site	1.75	Fee
5-3-06370	Benton	Stockpile site	0.95	Fee
5-3-06385	Benton	Stockpile site	1.97	Fee
5-3-06391	Benton	Stockpile site	0.598	Fee
5-3-06687	Benton	Park & Ride	0.232	Fee
5-3-06730	Benton	Waste Site	0.9	Fee
5-3-06823	Benton	Capital Improvement	0	Lease
5-3-06827	Benton	Rest Area	18.2	Fee
5-3-07058	Benton	Park & Ride	3.7	Fee
5-3-08003	Benton	Radio Site	1	Lease
5-3-08004	Benton	Radio Site	1	Lease
5-3-08088	Benton	Stockpile site	30	Fee
5-3-08105	Benton	Capital Improvement	1	Lease
5-3-08353	Benton	Capital Improvement	1	Lease
5-3-09813	Benton	Waste Site	0.91	Fee
5-7-00003	Columbia	Pit Site	53.31	Fee
5-7-00005	Columbia	Stockpile site	1.38	Fee
5-7-00007	Columbia	Capital Improvement	2.73	Fee
5-7-00031	Columbia	Pit Site	13.7	Fee
5-7-02126	Columbia	Aviation	8.87	Lease
5-7-04419	Columbia	Pit Site	17.29	Lease
5-7-04853	Columbia	Radio Site	0.02	Lease
5-11-00003	Franklin	Pit Site	5.39	Fee
5-11-00005	Franklin	Pit Site	53.86	Fee
5-11-00006	Franklin	Stockpile site	9.15	Fee

INVENTORY OF LAND AS OF JULY 2013

APPENDIX F.3

Report Detail Sorted by Inventory Control No.

Inventory Control No.	County	Property Type	Acreage	Interest Held
Future Operational Facilities				
5-11-00007	Franklin	Pit Site	11.27	Fee
5-11-00009	Franklin	Stockpile site	7.63	Fee
5-11-00010	Franklin	Stockpile site	4	Fee
5-11-00012	Franklin	Capital Improvement	6.4	Fee
5-11-00026	Franklin	Stockpile site	2.3	Fee
5-11-00032	Franklin	Pit Site	23.5	Fee
5-11-00033	Franklin	Pit Site	24.25	Fee
5-11-04579	Franklin	Pit Site	21.29	Fee
5-11-04654	Franklin	Stockpile site	1.57	Fee
5-11-04695	Franklin	Capital Improvement	6.48	Fee
5-11-06635	Franklin	Park & Ride	0.68	Fee
5-11-08741	Franklin	Capital Improvement	15	Fee
5-12-00001	Garfield	Pit Site	4.8	Fee
5-12-00003	Garfield	Pit Site	4.48	Fee
5-12-00008	Garfield	Pit Site	5.85	Fee
5-12-00009	Garfield	Pit Site	10.29	Fee
5-12-00015	Garfield	Stockpile site	0.4	Fee
5-12-00017	Garfield	Stockpile site	2.72	Fee
5-12-00035	Garfield	Pit Site	1.27	Fee
5-12-00036	Garfield	Capital Improvement	0.64	Fee
5-12-06333	Garfield	Pit Site	49.215	Fee
5-12-06453	Garfield	Rest Area	0.82	Fee
5-12-06454	Garfield	Rest Area	0.82	Fee
5-12-06639	Garfield	Capital Improvement	6	Fee
5-12-06863	Garfield	Radio Site	0	Lease
5-12-07663	Garfield	Radio Site	0.918	Fee
5-17-00002	King	Capital Improvement	7.696	Fee
5-17-02123	King	Aviation	40	Fee
5-17-04646	King	Pit Site	4.55	Fee
5-17-04672	King	Capital Improvement	0.001	Lease
5-17-04846	King	Capital Improvement	0.114	Fee
5-17-06768	King	Stockpile site	12.77	Lease
5-17-06784	King	Capital Improvement	0.01	Fee
5-17-09177	King	Radio Site	0	Lease
5-19-00006	Kittitas	Capital Improvement	9.4	Fee
5-19-00007	Kittitas	Capital Improvement	3.05	Fee
5-19-00028	Kittitas	Pit Site	24.58	Fee
5-19-00031	Kittitas	Pit Site	17.85	Fee
5-19-00036	Kittitas	Pit Site	7.751	Fee
5-19-00038	Kittitas	Pit Site	9.72	Fee
5-19-00040	Kittitas	Pit Site	29.14	Fee
5-19-00046	Kittitas	Pit Site	8.84	Fee
5-19-00047	Kittitas	Pit Site	10.09	Fee
5-19-00051	Kittitas	Pit Site	17.81	Fee
5-19-00054	Kittitas	Pit Site	19.55	Fee
5-19-00056	Kittitas	Pit Site	3.91	Fee
5-19-00057	Kittitas	Pit Site	15.95	Fee
5-19-00058	Kittitas	Pit Site	69.79	Fee

INVENTORY OF LAND AS OF JULY 2013

APPENDIX F.3

Report Detail Sorted by Inventory Control No.

Inventory Control No.	County	Property Type	Acreage	Interest Held
Future Operational Facilities				
5-19-00060	Kittitas	Capital Improvement	0.651	Fee
5-19-00066	Kittitas	Capital Improvement	21.95	Fee
5-19-00067	Kittitas	Pit Site	69.25	Fee
5-19-00076	Kittitas	Stockpile site	9.56	Fee
5-19-00077	Kittitas	Stockpile site	23	Fee
5-19-00084	Kittitas	Capital Improvement	0.89	Fee
5-19-00116	Kittitas	Radio Site	0.5	Fee
5-19-00126	Kittitas	Pit Site	18.8	Fee
5-19-00135	Kittitas	Radio Site	5.14	Permanent Easement
5-19-00170	Kittitas	Pit Site	17.13	Fee
5-19-00171	Kittitas	Pit Site	30.229	Fee
5-19-00195	Kittitas	Stockpile site	7.43	Permit
5-19-00221	Kittitas	Stockpile site	6.71	Fee
5-19-02125	Kittitas	Aviation	15.33	Fee
5-19-04087	Kittitas	Pit Site	9.03	Fee
5-19-04329	Kittitas	Rest Area	85	Fee
5-19-04330	Kittitas	Rest Area	38.57	Fee
5-19-04334	Kittitas	Rest Area	25	Fee
5-19-04335	Kittitas	Rest Area	12	Fee
5-19-04463	Kittitas	Capital Improvement	1	Lease
5-19-04668	Kittitas	Pit Site	52	Lease
5-19-04669	Kittitas	Pit Site	10	Lease
5-19-04671	Kittitas	Capital Improvement	1	Lease
5-19-04673	Kittitas	Capital Improvement	0.25	Lease
5-19-04837	Kittitas	Aviation	1.67	Fee
5-19-06261	Kittitas	Pit Site	14.63	Fee
5-19-06399	Kittitas	Stockpile site	4.73	Fee
5-19-06428	Kittitas	Weigh Station	1	Fee
5-19-06429	Kittitas	Weigh Station	1.95	Fee
5-19-06772	Kittitas	Stockpile site	14.3	Fee
5-19-06773	Kittitas	Stockpile site	5.04	Fee
5-19-06780	Kittitas	Rest Area	11.63	Lease
5-19-06781	Kittitas	Rest Area	8.73	Lease
5-19-06782	Kittitas	Rest Area	14.95	Fee
5-19-06845	Kittitas	Capital Improvement	3.7	Permanent Easement
5-19-07438	Kittitas	Radio Site	0.23	Fee
5-19-07470	Kittitas	Radio Site	0.08	Permanent Easement
5-19-07519	Kittitas	Capital Improvement	0.23	Fee
5-19-07643	Kittitas	Radio Site	0.23	Fee
5-19-07810	Kittitas	Radio Site	0.23	Fee
5-19-07938	Kittitas	Stockpile site	23.93	Fee
5-19-08552	Kittitas	Radio Site	0	Lease
5-19-09174	Kittitas	Radio Site	0	Lease
5-19-09175	Kittitas	Radio Site	0	Lease
5-19-09176	Kittitas	Radio Site	0	Lease
5-21-9766	Lewis	Capital Improvement	6.5	Permit
5-21-10142	Lewis	Radio Site	0.01	Lease
5-36-00004	Walla Walla	Stockpile site	4.94	Fee

INVENTORY OF LAND AS OF JULY 2013

APPENDIX F.3

Report Detail Sorted by Inventory Control No.

Inventory Control No.	County	Property Type	Acreage	Interest Held
Future Operational Facilities				
5-36-00005	Walla Walla	Stockpile site	1.19	Fee
5-36-00008	Walla Walla	Stockpile site	10.02	Lease
5-36-00009	Walla Walla	Pit Site	14.94	Fee
5-36-00013	Walla Walla	Pit Site	6.631	Fee
5-36-00014	Walla Walla	Pit Site	3.46	Fee
5-36-00016	Walla Walla	Stockpile site	3.39	Permanent Easement
5-36-00018	Walla Walla	Stockpile site	1.38	Fee
5-36-00019	Walla Walla	Stockpile site	1.55	Fee
5-36-00084	Walla Walla	Stockpile site	1.92	Fee
5-36-00118	Walla Walla	Capital Improvement	0.01	Lease
5-36-02128	Walla Walla	Aviation	38.5	Lease
5-36-04656	Walla Walla	Capital Improvement	9.24	Fee
5-36-04692	Walla Walla	Stockpile site	4.99	Lease
5-36-04711	Walla Walla	Stockpile site	2.09	Fee
5-36-04717	Walla Walla	Pit Site	20.68	Lease
5-36-07447	Walla Walla	Radio Site	0	Lease
5-36-07666	Walla Walla	Capital Improvement	0.353	Lease
5-36-08591	Walla Walla	Radio Site	0	Lease
5-36-09294	Walla Walla	Capital Improvement	0	Lease
5-38-06832	Whitman	Capital Improvement	0.001	Lease
5-39-00004	Yakima	Pit Site	4.21	Permanent Easement
5-39-00014	Yakima	Pit Site	10.75	Fee
5-39-00016	Yakima	Pit Site	15.16	Fee
5-39-00018	Yakima	Pit Site	6.25	Permanent Easement
5-39-00021	Yakima	Pit Site	41.11	Fee
5-39-00027	Yakima	Pit Site	11.01	Fee
5-39-00029	Yakima	Pit Site	8.69	Permanent Easement
5-39-00032	Yakima	Pit Site	11.09	Fee
5-39-00034	Yakima	Pit Site	89.11	Fee
5-39-00036	Yakima	Pit Site	19.5	Fee
5-39-00040	Yakima	Pit Site	15.28	Fee
5-39-00041	Yakima	Pit Site	17.06	Fee
5-39-00042	Yakima	Pit Site	8.26	Fee
5-39-00044	Yakima	Pit Site	10	Fee
5-39-00046	Yakima	Pit Site	98.05	Fee
5-39-00048	Yakima	Pit Site	27.65	Fee
5-39-00053	Yakima	Pit Site	16.25	Lease
5-39-00059	Yakima	Stockpile site	1.16	Fee
5-39-00061	Yakima	Capital Improvement	15.5	Fee
5-39-00066	Yakima	Stockpile site	0.276	Fee
5-39-00146	Yakima	Stockpile site	0.9	Fee
5-39-00147	Yakima	Pit Site	4.3	Lease
5-39-00148	Yakima	Stockpile site	1.61	Lease
5-39-00150	Yakima	Stockpile site	3.2	Permit
5-39-00151	Yakima	Stockpile site	5.5	Lease
5-39-00156	Yakima	Pit Site	54.13	Fee
5-39-00164	Yakima	Capital Improvement	107.24	Fee
5-39-00166	Yakima	Capital Improvement	4.6	Permit

INVENTORY OF LAND AS OF JULY 2013

APPENDIX F.3

Report Detail Sorted by Inventory Control No.

Inventory Control No.	County	Property Type	Acreage	Interest Held
Future Operational Facilities				
5-39-00178	Yakima	Capital Improvement	2.65	Fee
5-39-00190	Yakima	Capital Improvement	1.04	Lease
5-39-00191	Yakima	Capital Improvement	1	Fee
5-39-00194	Yakima	Pit Site	8.403	Lease
5-39-00204	Yakima	Pit Site	29.17	Fee
5-39-00363	Yakima	Stockpile site	1.5	Fee
5-39-02124	Yakima	Aviation	22.2	Fee
5-39-04331	Yakima	Rest Area	40	Fee
5-39-04333	Yakima	Rest Area	40	Fee
5-39-04373	Yakima	Capital Improvement	10.12	Fee
5-39-04492	Yakima	Capital Improvement	32.45	Fee
5-39-04509	Yakima	Stockpile site	0.1	Lease
5-39-04513	Yakima	Pit Site	8.7	Fee
5-39-04522	Yakima	Park & Ride	0.62	Fee
5-39-04539	Yakima	Stockpile site	1.39	Lease
5-39-04551	Yakima	Pit Site	9.366	Lease
5-39-04554	Yakima	Pit Site	11.22	Fee
5-39-04649	Yakima	Pit Site	3	Lease
5-39-04657	Yakima	Capital Improvement	5	Permit
5-39-04658	Yakima	Stockpile site	0.6	Fee
5-39-04734	Yakima	Stockpile site	1.434	Fee
5-39-04750	Yakima	Pit Site	0.14	Fee
5-39-04829	Yakima	Capital Improvement	0.01	Lease
5-39-06031	Yakima	Stockpile site	1	Lease
5-39-06710	Yakima	Capital Improvement	0.23	Fee
5-39-06731	Yakima	Stockpile site	0.71	Lease
5-39-06785	Yakima	Capital Improvement	0.03	Lease
5-39-06786	Yakima	Stockpile site	0.83	Fee
5-39-06794	Yakima	Stockpile site	0.83	Fee
5-39-06798	Yakima	Capital Improvement	0.08	Lease
5-39-06801	Yakima	Stockpile site	1.2	Permit
5-39-06815	Yakima	Stockpile site	2.92	Fee
5-39-07580	Yakima	Pit Site	2.78	Fee
5-39-08546	Yakima	Park & Ride	0.74	Fee
5-39-08929	Yakima	Park & Ride	0.41	Lease
5-39-09428	Yakima	Capital Improvement	0.27	Fee
5-39-09735	Yakima	Pit Site	9.366	Lease
5-39-09768	Yakima	Stockpile site	0	Permit
5-39-10037	Yakima	Capital Improvement	0.27	Fee
10-1-09415	Adams	Rail Line	0	Permanent Easement
6-1-00014	Adams	Pit Site	28.98	Fee
6-1-00017	Adams	Capital Improvement	11.4	Fee
6-1-00019	Adams	Capital Improvement	1.5	Fee
6-1-00020	Adams	Stockpile site	8.8	Permanent Easement
6-1-00026	Adams	Pit Site	195.99	Fee
6-1-00040	Adams	Pit Site	48.1	Fee
6-1-00041	Adams	Pit Site	16.3	Fee
6-1-00048	Adams	Capital Improvement	3.7	Fee

INVENTORY OF LAND AS OF JULY 2013

APPENDIX F.3

Report Detail Sorted by Inventory Control No.

Inventory Control No.	County	Property Type	Acreage	Interest Held
Future Operational Facilities				
6-1-00050	Adams	Rest Area	8.95	Fee
6-1-00067	Adams	Pit Site	13.1	Fee
6-1-00079	Adams	Pit Site	34.09	Lease
6-1-00080	Adams	Capital Improvement	11.27	Fee
6-1-00092	Adams	Rest Area	13.84	Fee
6-1-00093	Adams	Rest Area	12.66	Fee
6-1-00115	Adams	Capital Improvement	1.78	Fee
6-1-04328	Adams	Rest Area	15	Fee
6-1-04343	Adams	Pit Site	7.9	Fee
6-1-04398	Adams	Stockpile site	112.87	Fee
6-1-04536	Adams	Stockpile site	5	Fee
6-1-04595	Adams	Capital Improvement	1.1	Temporary Easement
6-1-04597	Adams	Pit Site	29.74	Lease
6-1-06943	Adams	Capital Improvement	0	Lease
6-1-07703	Adams	Pit Site	10.017	Lease
6-1-09002	Adams	Radio Site	0	Lease
6-9-08299	Douglas	Capital Improvement	1	Lease
6-10-00001	Ferry	Capital Improvement	18.5	Fee
6-10-00002	Ferry	Pit Site	4.23	Fee
6-10-00004	Ferry	Capital Improvement	1.9	Fee
6-10-04480	Ferry	Capital Improvement	28.25	Fee
6-10-04482	Ferry	Capital Improvement	37.5	Permanent Easement
6-10-04483	Ferry	Pit Site	13.3	Fee
6-10-04484	Ferry	Capital Improvement	18.5	Fee
6-10-04485	Ferry	Capital Improvement	21.64	Fee
6-10-04486	Ferry	Pit Site	5.9	Fee
6-10-04487	Ferry	Stockpile site	0.92	Permanent Easement
6-10-04489	Ferry	Capital Improvement	8.34	Fee
6-10-04490	Ferry	Capital Improvement	15.11	Fee
6-10-04492	Ferry	Capital Improvement	0.03	Lease
6-10-04493	Ferry	Stockpile site	3.17	Fee
6-10-04494	Ferry	Pit Site	2.5	Lease
6-10-04527	Ferry	Radio Site	2	Lease
6-10-04544	Ferry	Stockpile site	10	Lease
6-10-04545	Ferry	Pit Site	3	Lease
6-10-04580	Ferry	Aviation	10	Lease
6-10-04581	Ferry	Stockpile site	10	Lease
6-10-06063	Ferry	Pit Site	25.25	Lease
6-10-07781	Ferry	Pit Site	0.1	Lease
6-10-08076	Ferry	Capital Improvement	0	Lease
6-11-04537	Franklin	Capital Improvement	0.22	Lease
10-22-09409	Lincoln	Rail Line	0	Permanent Easement
10-22-10488	Lincoln	Train Station	0	NULL
10-22-10489	Lincoln	Train Station	0	NULL
10-22-10490	Lincoln	Train Station	0	NULL
10-22-10491	Lincoln	Train Station	0	NULL
10-22-10492	Lincoln	Train Station	0	NULL
10-22-10493	Lincoln	Train Station	0	NULL

INVENTORY OF LAND AS OF JULY 2013

APPENDIX F.3

Report Detail Sorted by Inventory Control No.

Inventory Control No.	County	Property Type	Acreage	Interest Held
Future Operational Facilities				
10-22-10494	Lincoln	Train Station	0	NULL
10-22-10495	Lincoln	Train Station	0	NULL
10-22-10496	Lincoln	Train Station	0	NULL
6-22-00007	Lincoln	Pit Site	37.32	Fee
6-22-00014	Lincoln	Capital Improvement	0.5	Fee
6-22-00017	Lincoln	Pit Site	8.59	Fee
6-22-00025	Lincoln	Pit Site	2	Fee
6-22-00026	Lincoln	Pit Site	2.98	Fee
6-22-00031	Lincoln	Pit Site	17.76	Fee
6-22-00033	Lincoln	Capital Improvement	6.9	Fee
6-22-00034	Lincoln	Pit Site	41.93	Fee
6-22-00037	Lincoln	Pit Site	7.7	Fee
6-22-00039	Lincoln	Capital Improvement	3.3	Fee
6-22-00042	Lincoln	Pit Site	11.25	Fee
6-22-00043	Lincoln	Pit Site	4.88	Fee
6-22-00045	Lincoln	Pit Site	10	Fee
6-22-00052	Lincoln	Pit Site	21	Fee
6-22-00053	Lincoln	Pit Site	4.8	Fee
6-22-00054	Lincoln	Capital Improvement	6.56	Permanent Easement
6-22-00056	Lincoln	Capital Improvement	3.76	Fee
6-22-00057	Lincoln	Pit Site	21.4	Fee
6-22-00060	Lincoln	Pit Site	12.6	Fee
6-22-00067	Lincoln	Pit Site	9.2	Fee
6-22-00070	Lincoln	Pit Site	14.8	Fee
6-22-00071	Lincoln	Pit Site	4.8	Fee
6-22-00072	Lincoln	Pit Site	5.7	Fee
6-22-00073	Lincoln	Pit Site	19.5	Fee
6-22-00075	Lincoln	Pit Site	15.1	Fee
6-22-00080	Lincoln	Pit Site	12.7	Fee
6-22-00082	Lincoln	Pit Site	9.7	Fee
6-22-00085	Lincoln	Pit Site	3.4	Fee
6-22-00086	Lincoln	Stockpile site	9	Fee
6-22-00087	Lincoln	Capital Improvement	21.4	Fee
6-22-00088	Lincoln	Pit Site	6.3	Fee
6-22-00095	Lincoln	Pit Site	8.7	Fee
6-22-00097	Lincoln	Pit Site	36.66	Fee
6-22-00098	Lincoln	Pit Site	13.2	Fee
6-22-00099	Lincoln	Pit Site	4.78	Fee
6-22-00100	Lincoln	Pit Site	14	Fee
6-22-00105	Lincoln	Pit Site	4.3	Fee
6-22-00109	Lincoln	Pit Site	13.7	Fee
6-22-00111	Lincoln	Capital Improvement	9.9	Fee
6-22-00112	Lincoln	Pit Site	119.9	Fee
6-22-00115	Lincoln	Capital Improvement	2.67	Fee
6-22-00117	Lincoln	Rest Area	11	Fee
6-22-00120	Lincoln	Rest Area	10.78	Fee
6-22-00129	Lincoln	Pit Site	11.14	Fee
6-22-04223	Lincoln	Rest Area	8.72	Fee

INVENTORY OF LAND AS OF JULY 2013

APPENDIX F.3

Report Detail Sorted by Inventory Control No.

Inventory Control No.	County	Property Type	Acreage	Interest Held
Future Operational Facilities				
6-22-04224	Lincoln	Rest Area	9.47	Fee
6-22-04338	Lincoln	Rest Area	14.18	Fee
6-22-04339	Lincoln	Stockpile site	1.53	Fee
6-22-04421	Lincoln	Capital Improvement	17.88	Fee
6-22-04472	Lincoln	Capital Improvement	0.25	Lease
6-22-04549	Lincoln	Stockpile site	0.28	Lease
6-22-06942	Lincoln	Capital Improvement	0.01	Lease
6-22-06946	Lincoln	Capital Improvement	0.05	Lease
6-22-10015	Lincoln	Radio Site	0	Lease
6-22-10619	Lincoln	Radio Site	0	Lease
6-26-00004	Pend Oreille	Capital Improvement	0.5	Fee
6-26-00014	Pend Oreille	Capital Improvement	29.5	Fee
6-26-00020	Pend Oreille	Stockpile site	1.3	Fee
6-26-00023	Pend Oreille	Capital Improvement	19	Fee
6-26-00027	Pend Oreille	Capital Improvement	10	Fee
6-26-00037	Pend Oreille	Pit Site	2.75	Fee
6-26-00039	Pend Oreille	Capital Improvement	3.4	Fee
6-26-00040	Pend Oreille	Stockpile site	4.25	Fee
6-26-00041	Pend Oreille	Pit Site	5.95	Lease
6-26-00042	Pend Oreille	Pit Site	14.7	Fee
6-26-00043	Pend Oreille	Pit Site	17.67	Fee
6-26-00044	Pend Oreille	Pit Site	12.62	Fee
6-26-00047	Pend Oreille	Stockpile site	2.2	Fee
6-26-00050	Pend Oreille	Pit Site	12.2	Fee
6-26-00055	Pend Oreille	Capital Improvement	0.52	Fee
6-26-00056	Pend Oreille	Rest Area	10.4	Fee
6-26-00080	Pend Oreille	Pit Site	16.78	Fee
6-26-00082	Pend Oreille	Rest Area	0.92	Fee
6-26-04003	Pend Oreille	Pit Site	1	Fee
6-26-04172	Pend Oreille	Pit Site	0.56	Fee
6-26-04209	Pend Oreille	Pit Site	35	Temporary Easement
6-26-04330	Pend Oreille	Rest Area	12.3	Fee
6-26-06585	Pend Oreille	Capital Improvement	2.69	Fee
6-26-06719	Pend Oreille	Capital Improvement	1	Lease
6-26-06740	Pend Oreille	Pit Site	28.75	Lease
6-26-08297	Pend Oreille	Capital Improvement	1	Lease
6-26-08314	Pend Oreille	Capital Improvement	1	Lease
6-26-08316	Pend Oreille	Capital Improvement	1	Lease
8-26-09910	Pend Oreille	Aviation	17	Permit
10-32-09408	Spokane	Rail Line	0	Permanent Easement
10-32-09411	Spokane	Rail Line	0	Permanent Easement
10-32-10497	Spokane	Train Station	0	NULL
10-32-10498	Spokane	Train Station	0	NULL
10-32-10499	Spokane	Train Station	0	NULL
10-32-10500	Spokane	Train Station	0	NULL
10-32-10501	Spokane	Train Station	0	NULL
10-32-10502	Spokane	Train Station	0	NULL
10-32-10503	Spokane	Train Station	0	NULL

INVENTORY OF LAND AS OF JULY 2013

APPENDIX F.3

Report Detail Sorted by Inventory Control No.

Inventory Control No.	County	Property Type	Acreage	Interest Held
Future Operational Facilities				
10-32-10504	Spokane	Train Station	0	NULL
6-32-00007	Spokane	Capital Improvement	11.74	Fee
6-32-00035	Spokane	Capital Improvement	0.92	Fee
6-32-00039	Spokane	Pit Site	4.1	Fee
6-32-00040	Spokane	Capital Improvement	3.82	Fee
6-32-00042	Spokane	Capital Improvement	4.5	Fee
6-32-00043	Spokane	Pit Site	24.39	Fee
6-32-00044	Spokane	Stockpile site	1.5	Fee
6-32-00047	Spokane	Capital Improvement	13.4	Fee
6-32-00056	Spokane	Stockpile site	11.92	Fee
6-32-00057	Spokane	Stockpile site	4.8	Fee
6-32-00058	Spokane	Pit Site	11.1	Fee
6-32-00060	Spokane	Stockpile site	2.24	Fee
6-32-00083	Spokane	Capital Improvement	15.35	Fee
6-32-00085	Spokane	Pit Site	7.7	Fee
6-32-00088	Spokane	Pit Site	18	Fee
6-32-00108	Spokane	Pit Site	47.7	Fee
6-32-00115	Spokane	Rest Area	5	Fee
6-32-00122	Spokane	Pit Site	35.7	Fee
6-32-00132	Spokane	Pit Site	5.6	Fee
6-32-00166	Spokane	Pit Site	12.5	Fee
6-32-00178	Spokane	Pit Site	51.25	Fee
6-32-00197	Spokane	Capital Improvement	0	Lease
6-32-00203	Spokane	Pit Site	34	Fee
6-32-00226	Spokane	Pit Site	39.65	Fee
6-32-00247	Spokane	Rest Area	10.05	Fee
6-32-00258	Spokane	Waste Site	4	Fee
6-32-00271	Spokane	Capital Improvement	6.1	Fee
6-32-00299	Spokane	Stockpile site	5.58	Fee
6-32-00317	Spokane	Capital Improvement	2.07	Lease
6-32-00322	Spokane	Pit Site	44.77	Fee
6-32-04111	Spokane	Stockpile site	2.85	Lease
6-32-04192	Spokane	Pit Site	43.06	Fee
6-32-04231	Spokane	Park & Ride	2.84	Fee
6-32-04333	Spokane	Capital Improvement	2.17	Fee
6-32-04451	Spokane	Park & Ride	2.88	Fee
6-32-04505	Spokane	Capital Improvement	0.452	Lease
6-32-04511	Spokane	Pit Site	22.53	Fee
6-32-06264	Spokane	Capital Improvement	0.45	Fee
6-32-06302	Spokane	Park & Ride	2.849	Fee
6-32-06479	Spokane	Stockpile site	7	Fee
6-32-06703	Spokane	Capital Improvement	5.04	Fee
6-32-06775	Spokane	Park & Ride	1.846	Fee
6-32-06811	Spokane	Capital Improvement	0.138	Lease
6-32-06820	Spokane	Capital Improvement	0	Lease
6-32-07008	Spokane	Pit Site	1.83	Fee
6-32-07150	Spokane	Rest Area	11	Fee
6-32-07369	Spokane	Pit Site	0.877	Fee

INVENTORY OF LAND AS OF JULY 2013

APPENDIX F.3

Report Detail Sorted by Inventory Control No.

Inventory Control No.	County	Property Type	Acreage	Interest Held
Future Operational Facilities				
6-32-07465	Spokane	Pit Site	10.375	Fee
6-32-07692	Spokane	Pit Site	6.053	Fee
6-32-07892	Spokane	Pit Site	27.9	Fee
6-33-00018	Stevens	Capital Improvement	0.98	Fee
6-33-00030	Stevens	Pit Site	10.27	Fee
6-33-00032	Stevens	Stockpile site	16.8	Fee
6-33-00033	Stevens	Pit Site	8.5	Fee
6-33-00047	Stevens	Capital Improvement	0.4	Fee
6-33-00048	Stevens	Capital Improvement	4.2	Fee
6-33-00050	Stevens	Stockpile site	0.2	Fee
6-33-00051	Stevens	Pit Site	17.95	Fee
6-33-00058	Stevens	Pit Site	12.86	Fee
6-33-00059	Stevens	Stockpile site	0.44	Fee
6-33-00061	Stevens	Pit Site	5.82	Fee
6-33-00062	Stevens	Pit Site	4.6	Fee
6-33-00063	Stevens	Pit Site	7.75	Permanent Easement
6-33-00064	Stevens	Pit Site	13.32	Fee
6-33-00068	Stevens	Pit Site	12.75	Fee
6-33-00071	Stevens	Capital Improvement	11.3	Fee
6-33-00074	Stevens	Capital Improvement	0.01	Lease
6-33-00078	Stevens	Capital Improvement	3.59	Fee
6-33-00079	Stevens	Pit Site	9.3	Fee
6-33-00081	Stevens	Pit Site	1.3	Fee
6-33-00082	Stevens	Pit Site	13.09	Fee
6-33-00083	Stevens	Pit Site	8.3	Fee
6-33-00084	Stevens	Pit Site	9.9	Fee
6-33-00085	Stevens	Pit Site	7.3	Fee
6-33-00086	Stevens	Capital Improvement	1.836	Fee
6-33-00093	Stevens	Pit Site	28.5	Fee
6-33-00095	Stevens	Pit Site	9.4	Fee
6-33-00098	Stevens	Pit Site	18	Fee
6-33-00100	Stevens	Pit Site	38.58	Fee
6-33-00106	Stevens	Pit Site	6.5	Fee
6-33-00113	Stevens	Stockpile site	5	Lease
6-33-00114	Stevens	Rest Area	4.6	Fee
6-33-00122	Stevens	Stockpile site	3.13	Fee
6-33-00135	Stevens	Pit Site	37.91	Fee
6-33-00145	Stevens	Stockpile site	2.71	Fee
6-33-00154	Stevens	Stockpile site	2.95	Lease
6-33-00158	Stevens	Stockpile site	1.23	Fee
6-33-04171	Stevens	Stockpile site	2.78	Permanent Easement
6-33-04240	Stevens	Stockpile site	1.26	Fee
6-33-04327	Stevens	Pit Site	9.3	Fee
6-33-04524	Stevens	Pit Site	1.85	Fee
6-33-04542	Stevens	Pit Site	4.2	Fee
6-33-06916	Stevens	Pit Site	60	Fee
6-33-06945	Stevens	Capital Improvement	0.06	Lease
6-33-06947	Stevens	Capital Improvement	0.05	Lease

INVENTORY OF LAND AS OF JULY 2013

APPENDIX F.3

Report Detail Sorted by Inventory Control No.

Inventory Control No.	County	Property Type	Acreage	Interest Held
Future Operational Facilities				
6-33-06987	Stevens	Pit Site	20.06	Lease
6-33-06990	Stevens	Pit Site	2	Fee
6-33-07777	Stevens	Pit Site	8.5	Lease
10-38-09412	Whitman	Rail Line	0	Permanent Easement
10-38-09413	Whitman	Rail Line	0	Permanent Easement
10-38-09414	Whitman	Rail Line	0	Permanent Easement
10-38-09417	Whitman	Rail Line	0	Permanent Easement
10-38-09418	Whitman	Rail Line	0	Permanent Easement
10-38-09423	Whitman	Rail Line	0	Permanent Easement
10-38-09424	Whitman	Rail Line	0	Permanent Easement
10-38-10505	Whitman	Train Station	0	NULL
10-38-10506	Whitman	Train Station	0	NULL
10-38-10507	Whitman	Train Station	0	Fee
10-38-10508	Whitman	Train Station	0	NULL
10-38-10509	Whitman	Train Station	0	NULL
10-38-10510	Whitman	Train Station	0	NULL
10-38-10511	Whitman	Train Station	0	NULL
10-38-10512	Whitman	Train Station	0	NULL
10-38-10513	Whitman	Train Station	0	NULL
10-38-10514	Whitman	Train Station	0	NULL
10-38-10515	Whitman	Train Station	0	NULL
10-38-10516	Whitman	Train Station	0	NULL
10-38-10517	Whitman	Train Station	0	NULL
10-38-10518	Whitman	Train Station	0	NULL
10-38-10519	Whitman	Train Station	0	NULL
10-38-10520	Whitman	Train Station	0	NULL
10-38-10521	Whitman	Train Station	0	NULL
10-38-10522	Whitman	Train Station	0	NULL
10-38-10523	Whitman	Train Station	0	NULL
10-38-10524	Whitman	Train Station	0	NULL
10-38-10525	Whitman	Train Station	0	NULL
10-38-10526	Whitman	Train Station	0	NULL
10-38-10527	Whitman	Train Station	0	NULL
10-38-10528	Whitman	Train Station	0	NULL
10-38-10529	Whitman	Train Station	0	NULL
10-38-10530	Whitman	Train Station	0	NULL
10-38-10531	Whitman	Train Station	0	NULL
6-38-00004	Whitman	Capital Improvement	0.3	Fee
6-38-00013	Whitman	Stockpile site	3	Fee
6-38-00017	Whitman	Capital Improvement	1	Fee
6-38-00021	Whitman	Pit Site	5.84	Fee
6-38-00028	Whitman	Capital Improvement	2.64	Fee
6-38-00032	Whitman	Pit Site	8.2	Fee
6-38-00033	Whitman	Stockpile site	0.8	Fee
6-38-00036	Whitman	Pit Site	13.3	Fee
6-38-00037	Whitman	Pit Site	4.6	Fee
6-38-00039	Whitman	Pit Site	10.5	Fee
6-38-00040	Whitman	Pit Site	7.7	Fee

INVENTORY OF LAND AS OF JULY 2013

APPENDIX F.3

Report Detail Sorted by Inventory Control No.

Inventory Control No.	County	Property Type	Acreage	Interest Held
Future Operational Facilities				
6-38-00041	Whitman	Pit Site	9.3	Fee
6-38-00044	Whitman	Pit Site	3.2	Fee
6-38-00052	Whitman	Pit Site	4.9	Fee
6-38-00053	Whitman	Pit Site	11	Fee
6-38-00054	Whitman	Stockpile site	1.2	Fee
6-38-00061	Whitman	Stockpile site	0.4	Fee
6-38-00062	Whitman	Capital Improvement	2.1	Fee
6-38-00063	Whitman	Pit Site	7.2	Fee
6-38-00064	Whitman	Stockpile site	1.3	Fee
6-38-00069	Whitman	Capital Improvement	12.7	Fee
6-38-00070	Whitman	Pit Site	5.6	Fee
6-38-00071	Whitman	Pit Site	9.4	Fee
6-38-00072	Whitman	Stockpile site	3.4	Fee
6-38-00092	Whitman	Pit Site	0.19	Fee
6-38-00101	Whitman	Rest Area	15.65	Fee
6-38-00103	Whitman	Pit Site	8.9	Fee
6-38-00140	Whitman	Stockpile site	1.5	Fee
6-38-00155	Whitman	Pit Site	0.27	Permanent Easement
6-38-00156	Whitman	Pit Site	0.59	Permanent Easement
6-38-00179	Whitman	Capital Improvement	3.79	Fee
6-38-04115	Whitman	Pit Site	15.04	Fee
6-38-04336	Whitman	Stockpile site	1	Fee
6-38-04337	Whitman	Stockpile site	1.6	Fee
6-38-04361	Whitman	Stockpile site	2.5	Lease
6-38-04540	Whitman	Capital Improvement	15.63	Fee
6-38-04541	Whitman	Capital Improvement	0.23	Lease
6-38-06727	Whitman	Pit Site	41.98	Lease
6-38-06729	Whitman	Radio Site	0	Lease
6-38-06924	Whitman	Capital Improvement	0.001	Lease
6-38-07595	Whitman	Capital Improvement	0	Lease
6-38-09338	Whitman	Radio Site	0	Lease
6-38-09389	Whitman	Rail Line	0	Fee
1,376	Properties		12,497.94	Acreage

In 2008, WSDOT submitted the 2007-09 Legislative Budget Proviso Surplus Property Report (Budget Proviso Report) that indicated which properties owned by the department were potentially surplus to our needs. In order to create the 2008 Surplus Property Report, the inventory list, at that time, was run through multiple filters as shown on Appendix I.1. This report identified 266 properties as potential surplus.

Since the 2008 report there have been additional "Department Initiated Requests" added to the potential surplus property list. The list provided in Appendix G.1 has 384 properties and indicates current status: has the property been sold; is there a sale in process, or is the property to be retained. If no status is identified the site has not fully been vetted through the disposal process.

In addition to the properties identified in Appendix G.1, "Department Initiated Requests", there is currently an additional list showing "Public Initiated Requests". Attached as Appendix G.2 is the current list of "Public Initiated Requests" containing 144 properties. The 11 properties that make up the difference between our current number and the previously quoted 155 are now removed from the list due to: completion of the transaction (e.g., cash sale, or real estate contract), and/or termination of the transaction (e.g., Region no longer wishes to sell, or they put the transaction on hold).

POTENTIAL SURPLUS PROPERTY LIST - DEPARTMENT INITIATED REQUESTS AS OF JULY 2013

APPENDIX G.1

Report Sorted by Region

Region	County	Inventory Control Number	WSDOT Date of Acquisition	WSDOT Purchase Price	Acres	Surplus Cost Estimate	Assessed Value	Net Value	Appraised Value	Property Utilization	Comments	Comment Date	Current Status	Leased	Date Sold	Sold Amount	Report Year
1	Island	1-15-00010	12/17/1957	\$796	0.19	\$9,500	\$10,870		\$3,500		SOLD TO ABUTTER	2/23/2012	SOLD	No	2/23/2012	\$3,500	2008
1	Island	1-15-05403	5/8/1990	\$3,600	1.00	\$9,500	\$11,925		\$10,000		SOLD AT AUCTION	4/6/2011	SOLD	No	5/25/2011	\$10,100	2008
1	Island	1-15-05644	2/20/1996	\$7,800	0.39	\$9,500	\$8,855	(\$645)		Future Use	Retained for future projects in providing storm water treatment.	4/27/2010	Retain	No			2008
1	Island	1-15-09517 fka 1-15-06602	1/30/2003	\$300,379	1.24	\$36,500	\$451,232			Future Use	Retained for future projects in providing storm water treatment.	2/12/2010	Retain	No			2008
1	King	1-17-00136	3/26/1962	\$475	5.00	\$9,500	\$45,990			Utilized	Diversion Dam/Perpetual Easement	4/13/2010	Retain	No			2008
1	King	1-17-00455	7/20/1973	\$2,601	1.00	\$9,500	\$11,000				Region review in process.	3/17/2010	Processing	No			2008
1	King	1-17-00456	7/20/1973	\$1,041	0.40	\$9,500	\$4,000				City is interested in purchasing this site and is the sole abutter to this parcel. Review in process.	3/2/2010	Processing	No			2008
1	King	1-17-02172	7/10/0972	\$1,877	0.30	\$18,000	\$29,400			Future sale or exchange	Holding for sale to City of Des Moines.	1/7/2010	Hold	No			2008
1	King	1-17-02509	11/9/1969	\$360,470	10.00	\$36,500	\$1,726,000			Future sale or exchange	Trading stock held for the Port of Seattle exchange per D. Yoon.	4/2/2013	Processing	No			2008
1	King	1-17-02673	10/19/1976	\$30,583	1.80	\$18,000	\$130,000			Utilized	Retain as operating r/w. Land is within the Limited Access area.	4/14/2010	Retain	No			2008
1	King	1-17-02867	9/17/1957	\$56,652	56.00	\$36,500	\$1,711,000				Carr Rd. Pit Site -Appraisal in process. Fall 2013/Spring 2014 Auction.	5/22/2013	Processing	No			2008
1	King	1-17-02889	10/17/1963	\$12,550	4.09	\$20,000	\$66,000			Utilized	Retain for View Shed & Storm water Facility.	4/28/2010	Retain	No			2008
1	King	1-17-04272	10/21/1972	\$13,200	0.34	\$18,000	\$47,000			Future sale or exchange	Holding for sale to City of Des Moines.	1/7/2010	Hold	No			2008
1	King	1-17-04363	6/24/1958	\$5,074	0.30	\$9,500	\$16,500		\$23,000		No bids received @ Auction. Available on website for purchase.	5/29/2013	Available	No			2008
1	King	1-17-04529	8/8/1932	\$11,000	1.10	\$9,500	\$53,000		\$1,700		SOLD AT AUCTION	5/30/2012	SOLD	No	5/30/2012	\$2,000	2008
1	King	1-17-05244	4/22/1991	\$15,000	0.27	\$9,500	\$1,000			Utilized	Drainage Basin. Property type updated.	4/21/2010	Retain	No			2008
1	King	1-17-05303	3/22/1972	\$3,013	0.46	\$9,500	\$11,117	\$1,617		Utilized	Retain for roadway side slopes & to facilitate roadway function related to hydrology.	6/22/2011	Retain	No			2008
1	King	1-17-05324	3/15/1972	\$5,400	0.67	\$31,500	\$202,593	\$171,093		Utilized	The region indicates parcel should be retained for drainage & slope stability.	2/8/2012	Retain	No			2008
1	King	1-17-05339	6/5/1931	\$150	1.70	\$9,500	\$3,000							No			2008
1	King	1-17-05449	7/5/1979	\$12,186	0.41	\$36,500	\$361,100			Mitigation	Retain for I-90 Project Open Space Mitigation. (Mercer Is.)	3/25/2010	Retain	No			2008
1	King	1-17-05469	4/1/1985	\$3,000	0.33	\$18,000	\$111,900							No			2008
1	King	1-17-05470	4/1/1985	\$37,250	1.78	\$18,000	\$90,200							No			2008
1	King	1-17-05531	3/28/1994	\$781,688	10.00	\$36,500	\$422,500	\$386,000	\$320,000		No bids received @ Auction. Available on website & MLS for purchase.	5/30/2012	Available	No			2008
1	King	1-17-05580	7/15/1993	\$62,517	0.36	\$9,500	\$17,400							No			2008
1	King	1-17-05659	5/22/1958	\$400	0.91	\$18,000	\$36,000							No			2008
1	King	1-17-05671	1/31/1995	\$500	0.28	\$9,500	\$3,500							No			2008
1	King	1-17-05691	7/13/1994	\$21,200	1.86	\$20,000	\$197,000							No			2008
1	King	1-17-05748	8/14/1957	\$9,300	0.50	\$20,000	\$165,000							No			2008
1	King	1-17-05768	6/12/1995	\$250	0.28	\$9,500	\$1,000							No			2008
1	King	1-17-05882	7/8/1999	\$55,000	0.50	\$9,500	\$42,000							No			2008
1	King	1-17-05883	5/7/1999	\$55,000	0.28	\$9,500	\$6,370							No			2008
1	King	1-17-05916	8/2/1999	\$135,000	6.00	\$36,500	\$198,000				Plan revision in process. Fall 2013/Spring 2014 Auction.	5/22/2013	Processing	No			2008
1	King	1-17-05955	8/23/1999	\$0	0.87	\$20,000	\$50,900							No			2008
1	King	1-17-06112	7/10/1962	\$5,919	0.52	\$9,500	\$10,888							No			2008
1	King	1-17-06361	8/27/1998	\$18,100	4.25	\$18,000	\$70,000							No			2008
1	King	1-17-06610	10/12/1973	\$22,000	0.27	\$9,500	\$20,000	\$10,500			Turnback to City? Reg. to review.	5/28/2013	Retain	No			2008
1	King	1-17-06680	9/6/1995	\$2,300	2.29	\$9,500	\$12,113							No			2008
1	King	1-17-06681	12/14/1995	\$22,000	6.80	\$9,500	\$16,000							No			2008
1	King	1-17-06766	5/16/2001	\$504,624	3.73	\$18,000	\$24,800							No			2008
1	King	1-17-06767	4/13/1972	\$97,300	2.13	\$9,500	\$2,598							No			2008
1	King	1-17-08162	5/26/1995	\$146,500	1.60	\$36,500	\$156,900			Utilized	Retain for Drainage Basin.	10/7/2009	Retain	No			2008
1	King	1-17-08293	9/30/2008	\$28,353	0.01	\$18,000	\$115							No			2010
1	King	1-17-08456	4/19/1961	\$560	0.02	\$9,500	\$1,000				Request for purchase on 11/3/08.	11/3/2008		No			2010
1	King	1-17-08573	10/19/2007	\$25,000	0.13	\$18,000	\$25,000							No			2010
1	King	1-17-08575	9/11/2007	\$134,700	0.30	\$20,000	\$112,000							No			2010
1	King	1-17-08576	5/23/2007	\$4,600	0.07	\$9,500	\$23,000							No			2010
1	King	1-17-08577	3/24/2008	\$109,000	1.39	\$20,000	\$504,100							No			2010
1	King	1-17-08578	10/30/2006	\$57,000	0.21	\$18,000	\$79,000							No			2010
1	King	1-17-08579	10/20/2006	\$4,500	0.10	\$9,500	\$13,000							No			2010

POTENTIAL SURPLUS PROPERTY LIST - DEPARTMENT INITIATED REQUESTS AS OF JULY 2013

APPENDIX G.1

Report Sorted by Region

Region	County	Inventory Control Number	WSDOT Date of Acquisition	WSDOT Purchase Price	Acres	Surplus Cost Estimate	Assessed Value	Net Value	Appraised Value	Property Utilization	Comments	Comment Date	Current Status	Leased	Date Sold	Sold Amount	Report Year
1	King	1-17-08580	4/20/2005	\$400	0.01	\$9,500	\$500							No			2010
1	King	1-17-08583	11/16/2005	\$84,800	0.52	\$18,000	\$112,000							No			2010
1	King	1-17-08584	6/11/2007	\$72,000	0.47	\$18,000	\$54,300							No			2010
1	King	1-17-08585	2/5/2008	\$2,800	0.09	\$9,500	\$25,900							No			2010
1	King	1-17-08586	8/30/2007	\$345,000	0.32	\$31,500	\$174,400							No			2010
1	King	1-17-08587	2/8/2005	\$58,400	0.31	\$18,000	\$67,000							No			2010
1	King	1-17-08588	6/30/2005	\$5,800	0.23	\$9,500	\$69,600							No			2010
1	King	1-17-08592	7/1/2005	\$9,700	0.18	\$9,500	\$73,000							No			2010
1	King	1-17-08595	7/29/2005	\$600	0.01	\$9,500	\$1,000							No			2010
1	King	1-17-08596	5/2/2005	\$5,200	0.16	\$9,500	\$73,000							No			2010
1	King	1-17-08597	10/18/2004	\$2,000	0.03	\$9,500	\$1,000							No			2010
1	King	1-17-08603	9/25/2007	\$700	0.02	\$9,500	\$100,590				Combined w/ICN 1-1708007 for sale to City of Bellevue. Not a Budget Proviso. This disposal has a project work	5/23/2013	Processing	No			2010
1	King	1-17-08615	2/15/2008	\$5,000	0.15	\$9,500	\$26,500							No			2010
1	King	1-17-08675	2/7/2006	\$31,100	0.14	\$18,000	\$24,390							No			2010
1	King	1-17-08684	12/27/1999	\$152,000	4.10	\$20,000	\$130,000							No			2010
1	King	1-17-08792	3/13/1979	\$5,450	0.37	\$31,500	\$398,400		\$300,000		No bids received @ Auction. Available on website & MLS for purchase.	7/30/2012	Available	No			2010
1	King	1-17-08864	12/6/2006	\$3,500	0.12	\$9,500	\$21,600							No			2010
1	King	1-17-08881	4/14/2006	\$10,600	0.12	\$9,500	\$73,000							No			2010
1	King	1-17-09139	2/5/1942	\$3,548	0.18	\$9,500	\$11,760		\$72,600		NEGOTIATED SALE	6/27/2013	SOLD	No		\$72,600	2010
1	King	1-17-09404	1/6/2011	\$2,500	0.24	\$20,000	\$117,000							No			2012
1	Skagit	1-29-00006	1/31/1934	\$345	7.00	\$20,000	\$112,000		\$50,000		NEGOTIATED SALE	9/30/2010	SOLD	No	9/30/2010	\$50,000	2008
1	Skagit	1-29-00013	9/20/1945	\$528	3.00	\$9,500	\$17,700	\$8,200	\$26,300		No bids received @ Auction. Available on website for purchase.	5/30/2012	Available	No			2008
1	Skagit	1-29-00026	9/12/1949	\$50	2.85	\$9,500	\$7,434							No			2008
1	Skagit	1-29-00046	5/3/1955	\$1,141	2.50	\$9,500	\$16,500		\$40,000		SOLD AT AUCTION	10/6/2010	SOLD	No	10/6/2010	\$40,000	2008
1	Skagit	1-29-00047	6/7/1956	\$4,425	14.63	\$18,000	\$69,100							No			2008
1	Skagit	1-29-00079	3/9/1962	\$9,087	40.00	\$36,500	\$218,500	\$182,000	\$370,000		No bids received @ Auction. Available on website for purchase.	5/30/2012	Available	No			2008
1	Skagit	1-29-00153	10/23/1953	\$732	3.00	\$36,500	\$409,000			Future Use	Retain for future I-5 widening & replacing the Skagit River Region surplus review approved. Plan revision needed.	5/18/2010	Retain	No			2008
1	Skagit	1-29-02716	10/1/1957	\$7,400	2.20	\$18,000	\$83,200					8/24/2009	Processing	No			2008
1	Skagit	1-29-03149	7/18/1933	\$500	7.26	\$9,500	\$23,800							No			2008
1	Skagit	1-29-03150	10/21/1929	\$300	3.00	\$9,500	\$2,500							No			2008
1	Skagit	1-29-04427	4/1/1986	\$19,400	9.91	\$18,000	\$36,675							No			2008
1	Skagit	1-29-05137	10/1/1957	\$3,100	0.82	\$9,500	\$9,000							No			2008
1	Skagit	1-29-05571	12/8/1994	\$100	5.97	\$9,500	\$18,875							No			2008
1	Skagit	1-29-06156	12/10/1997	\$40,000	2.77	\$20,000	\$130,600							No			2008
1	Skagit	1-29-06959	3/11/2004	\$146,000	0.69	\$18,000	\$99,000							No			2008
1	Skagit	1-29-07743	1/10/2007	\$233,285	1.50	\$9,500	\$16,100							No			2008
1	Skagit	1-29-07749	4/10/2007	\$243,137	1.72	\$20,000	\$17,600							No			2008
1	Skagit	1-29-08248	5/23/2008	\$2,300	0.52	\$9,500	\$11,200							No			2010
1	Snohomish	1-31-00064	8/13/1957	\$5,050	22.98	\$9,500	\$12,600							No			2008
1	Snohomish	1-31-00237	1/26/1968	\$3,963	0.57	\$9,500	\$500							No			2008
1	Snohomish	1-31-00250	11/17/1971	\$4,676	0.33	\$9,500	\$14,025	\$4,525						No			2008
1	Snohomish	1-31-00251	3/3/1972	\$4,385	0.33	\$9,500	\$13,500							No			2008
1	Snohomish	1-31-00265	9/22/1972	\$4,447	2.19	\$9,500	\$3,800							No			2008
1	Snohomish	1-31-00289	11/16/1973	\$3,188	0.51	\$9,500	\$3,800							No			2008
1	Snohomish	1-31-00327	4/1874	\$2,625	1.05	\$18,000	\$53,500							No			2008
1	Snohomish	1-31-00352	7/9/1957	\$835	2.00	\$9,500	\$9,000	(\$500)		Turn back	Turn back to County	12/19/2012	Hold	No			2008
1	Snohomish	1-31-02860	8/14/1961	\$659	0.43	\$9,500	\$18,700							No			2008
1	Snohomish	1-31-02921	11/22/1977	\$22,728	3.14	\$18,000	\$35,720							No			2008
1	Snohomish	1-31-03120	4/14/1958	\$11,500	5.24	\$36,500	\$270,000							No			2008
1	Snohomish	1-31-03350	1/24/1977	\$3,697	0.40	\$9,500	\$405	(\$9,095)						No			2008
1	Snohomish	1-31-04425	9/29/1983	\$11,220	0.39	\$18,000	\$95,800							No			2008
1	Snohomish	1-31-04777	3/10/1948	\$160	0.37	\$9,500	\$13,037	\$3,537						RA-0109284			2008
1	Snohomish	1-31-05054	11/2/1977	\$4,377	1.85	\$9,500	\$3,800							No			2008
1	Snohomish	1-31-05083	4/2/1979	\$6,000	15.54	\$18,000	\$82,880							No			2008
1	Snohomish	1-31-05187	7/9/1957	\$189	1.88	\$9,500	\$10,800							No			2008
1	Snohomish	1-31-05252	5/13/1991	\$51,130	4.35	\$20,000	\$108,400							No			2008
1	Snohomish	1-31-05356	9/27/1948	\$1,719	7.73	\$20,000	\$112,700							No			2008
1	Snohomish	1-31-05397	3/3/1956	\$1,200	2.40	\$18,000	\$62,261	\$44,261						No			2008

POTENTIAL SURPLUS PROPERTY LIST - DEPARTMENT INITIATED REQUESTS AS OF JULY 2013

APPENDIX G.1

Report Sorted by Region

Region	County	Inventory Control Number	WSDOT Date of Acquisition	WSDOT Purchase Price	Acres	Surplus Cost Estimate	Assessed Value	Net Value	Appraised Value	Property Utilization	Comments	Comment Date	Current Status	Leased	Date Sold	Sold Amount	Report Year
1	Snohomish	1-31-06013	8/1/2000	\$302,000	1.00	\$36,500	\$517,400				Approved by HQ. Need FHWA approval/Plan Revision & Appraisal.	5/30/2012	Processing	MW-112899			2008
1	Snohomish	1-31-06485	3/1/1961	\$28,035	16.18	\$18,000	\$43,000							No			2008
1	Snohomish	1-31-06626	7/9/1957	\$5,072	2.13	\$9,500	\$9,000	(\$500)		ICN closed	IC Closed 12/29/09 -Duplicate.	12/29/2009	N/A	No			2008
1	Snohomish	1-31-07346	5/21/1971	\$93,750	4.00	\$9,500	\$4,055		\$4,100,000		SOLD	5/21/2009	SOLD		2/18/2011	\$3,388,500	2008
1	Snohomish	1-31-07347	5/21/1971	\$0		\$9,500	\$1,970				Combined w/1-3107346	5/21/2009	SOLD		2/18/2011	\$0	2008
1	Snohomish	1-31-08305	11/27/1945	\$4,572	0.28	\$20,000	\$111,600				Lease to adjacent landowner in process.	4/5/2012		AA-0112443			2010
1	Snohomish	1-31-08420	11/3/2008	\$85,000	3.86	\$9,500	\$10,800							No			2010
1	Snohomish	1-31-08722	2/5/1999	\$879,900	2.20	\$36,500	\$1,780,000		\$1,000,000		No bids received @ Auction. Available on website & MLS for purchase.	10/22/2012	Available	No			2010
1	Snohomish	1-31-09120	7/1/1974	\$700	0.28	\$9,500	\$4,600							No			2010
1	Snohomish	1-31-09121	4/26/1971	\$0	0.15	\$9,500	\$100							No			2010
1	Snohomish	1-31-09124	1/24/1979	\$0	0.04	\$9,500	\$100							No			2010
1	Snohomish	1-31-09126	1/29/1979	\$0	0.01	\$9,500	\$100				County records indicate private ownership?! Research needed. Added to inventory in 2010.	4/5/2012		No			2010
1	Snohomish	1-31-09342	7/28/2010	\$17,800	2.50	\$9,500	\$4,100							No			2012
1	Snohomish	1-31-09562	4/13/2012	\$205,000	2.08	\$31,500	\$223,300		\$103,200		SOLD AT AUCTION	7/11/2012	SOLD	No	7/11/2012	\$117,755.00	2012
1	Snohomish	1-31-09563	4/16/2012	\$210,000	9.72	\$20,000	\$116,500		\$126,100		No bids received @ Auction. Available on website & MLS for purchase.	5/29/2013	Available	Yes			2012
1	Whatcom	1-37-00051	12/27/1957	\$165	0.73	\$9,500	\$2,800	(\$6,700)						No			2008
1	Whatcom	1-37-00052	9/29/1949	\$1,558	6.00	\$20,000	\$120,000	\$100,000						No			2008
1	Whatcom	1-37-04742	10/6/1986	\$28,500	0.33	\$20,000	\$123,467	\$103,467						No			2008
1	Whatcom	1-37-04988	6/8/1989	\$300	0.63	\$20,000	\$112,360	\$92,360						No			2008
1	Whatcom	1-37-05246	11/21/1945	\$1,300	0.71	\$9,500	\$5,680	(\$3,820)						No			2008
1	Whatcom	1-37-05280	8/7/1957	\$550	0.68	\$18,000	\$40,000	\$22,000						No			2008
1	Whatcom	1-37-05281	8/7/1957	\$2,425	2.26	\$20,000	\$132,941	\$112,941						No			2008
1	Whatcom	1-37-05315	8/9/1973	\$4,000	2.58	\$18,000	\$59,000	\$41,000						No			2008
1	Whatcom	1-37-05402	5/10/1976	\$73,000	6.76	\$9,500	\$8,290	(\$1,210)						No			2008
1	Whatcom	1-37-06932	0/00/0000	\$0	2.00	\$0	\$0	\$0		ICN closed	IC Closed 9/1/09 (Never Acquired)	9/1/2009	N/A	No			2008
1	Whatcom	1-37-07385	8/2/2005	\$265,307	0.66	\$20,000	\$110,000	\$90,000						No			2008
1	King	7-17-00063	11/7/1958	\$31,656	5.00	\$36,500	\$871,825				Electronic review in process. Parcel has a Ground Lease w/City of Bothell.	4/19/2013	Processing	RA-0705422			2008
1	King	7-17-00397	5/10/1960	\$38,770	1.40	\$9,500	\$6,000							No			2008
1	King	7-17-00701	4/20/1972	\$3,468	0.95	\$9,500	\$1,000	(\$8,500)						No			2008
1	King	7-17-00779	5/17/1957	\$3,457	0.30	\$18,000	\$86,000							No			2008
1	King	7-17-00909	9/17/1955	\$2,214	0.34	\$9,500	\$16,500							No			2008
1	King	7-17-00928	6/10/1948	\$3,800	0.05	\$36,500	\$19,350				Remove from Top 20 -Value & Size diminished upon	2/27/2013	Processing	No			2008
1	King	7-17-02378	7/1/1974	\$2,022	8.00	\$20,000	\$131,000							No			2008
1	King	7-17-08570	11/15/2007	\$54,200	0.16	\$18,000	\$404,500							No			2010
1	King	7-17-08571	10/4/2007	\$1,000	0.02	\$9,500	\$1,000							No			2010
1	King	7-17-08572	8/30/2007	\$1,200	0.08	\$9,500	\$25,000							No			2010
1	King	7-17-08719	7/22/2008	\$19,500	2.02	\$9,500	\$153,700							No			2010
1	King	7-17-08851	1/17/2007	\$1,078,000	5.37	\$9,500	\$37,000							No			2010
145	Northwest Region Total			\$8,292,305	416.65	\$2,301,000	\$16,386,856	\$1,342,531	\$6,546,400								
2	Adams	2-01-02004	11/18/1957	\$200	8.37	\$9,500	\$10,400		\$2,500		SOLD TO ABUTTER	5/23/2012	SOLD	No	7/11/2012	\$2,500	2008
2	Chelan	2-04-00005	5/27/1935	\$58	5.00	\$36,500	\$207,346			Utilized	With new NPDES requirements, this is a decant site for vector wastes & sweepings for Area 1 and also utilized for material stockpiling	2/5/2013	Retain	No			2008
2	Chelan	2-04-00043	6/7/1965	\$2,597	24.00	\$20,000	\$51,675			Issues to be resolved	Surplus on hold. County is putting a road through this parcel.	2/12/2010	Hold	No			2008
2	Chelan	2-04-00098	3/1/1935	\$400	3.12	\$9,500	\$5,231		\$17,500		SOLD TO ABUTTER	8/27/2012	SOLD	No	8/27/2012	\$17,500	2012
2	Chelan	2-04-00103	12/12/1969	\$12,000	24.00	\$36,500	\$339,475	\$302,975			Dryden Pit Site-WDFW Commissioners approved this purchase. Legal description discrepancies are currently being resolved by the Region.	4/11/2013	Processing	No			2008
2	Chelan	2-04-00204	6/22/1951	\$3,170	2.34	\$18,000	\$24,000	\$12,000			Approved for surplus. Region to research utilities located on the site. Region research and Value needed.	8/18/2011	Processing	RA-0211050			2008
2	Chelan	2-04-04053	6/6/1974	\$10,972	3.10	\$18,000	\$30,000		\$75,000		SOLD	3/15/2012	SOLD		3/15/2012	\$60,000	2008
2	Chelan	2-04-04111	5/15/1973	\$10,000	2.92	\$18,000	\$46,850		\$19,000		SOLD (REC Fulfilled)	7/29/2011	SOLD		7/14/2011	\$15,000	2008
2	Chelan	2-04-04342	10/2/1972	\$10,800	2.16	\$18,000	\$34,655		\$19,000		SOLD TO ABUTTER	7/14/2011	SOLD		7/14/2011	\$19,000	2008
2	Chelan	2-04-04662	4/30/1998	\$37,500	13.00	\$18,000	\$25,380	\$7,380	\$20,350		No bids received @ Auction. Available on website for purchase.	10/30/2012	Available	No			2008

POTENTIAL SURPLUS PROPERTY LIST - DEPARTMENT INITIATED REQUESTS AS OF JULY 2013

APPENDIX G.1

Report Sorted by Region

Region	County	Inventory Control Number	WSDOT Date of Acquisition	WSDOT Purchase Price	Acres	Surplus Cost Estimate	Assessed Value	Net Value	Appraised Value	Property Utilization	Comments	Comment Date	Current Status	Leased	Date Sold	Sold Amount	Report Year
2	Chelan	2-04-04681	6/5/1934	\$0	0.15	\$9,500	\$15,000		\$5,000		SOLD TO ABUTTER	2/7/2012	SOLD	No	2/7/2012	\$5,000	2008
2	Chelan	2-04-07079	2/24/1973	\$425	0.96	\$18,000	\$48,000		\$3,800		SOLD TO ABUTTER	7/14/2011	SOLD	No	7/14/2011	\$3,800	2008
2	Douglas	2-09-00009	9/17/1937	\$250	7.77	\$9,500	\$1,000	(\$8,500)						No			2008
2	Douglas	2-09-00016	11/20/1943	\$1,639	35.06	\$9,500	\$1,700	(\$7,800)						No			2008
2	Douglas	2-09-00018	6/11/1947	\$90	17.85	\$9,500	\$800	(\$8,700)						No			2008
2	Douglas	2-09-00019	9/30/1947	\$400	20.24	\$9,500	\$4,600	(\$4,900)						No			2008
2	Douglas	2-09-00039	8/21/1996	\$665	21.00	\$9,500	\$16,850	\$7,350		Utilized	Materials, Planning & Local Programs indicate useful Materials still on site.	4/14/2012	Retain	No			2008
2	Douglas	2-09-00074	8/6/1943	\$1,039	9.53	\$9,500	\$4,900	(\$4,600)						No			2008
2	Grant	2-13-00029	5/20/1953	\$315	12.60	\$9,500	\$9,450							No			2008
2	Grant	2-13-00033	6/29/1954	\$28,438	35.20	\$18,000	\$90,800	\$72,800						No			2008
2	Grant	2-13-00052	12/15/1937	\$2,179	38.50	\$9,500	\$5,800							No			2008
2	Grant	2-13-00096	3/16/1935	\$125	12.36	\$9,500	\$23,730		\$15,000		SOLD TO ABUTTER	12/2/2011	SOLD	No	12/2/2011	\$15,000	2008
2	Grant	2-13-00133	5/26/1944	\$3,263	176.67	\$20,000	\$163,815							RC-0205941			2008
2	Grant	2-13-07954	1/19/2006	\$1,453	0.60	\$9,500	\$10,000		\$121,800		Disposal revived from 2007 request. Plan Revision needed.	4/2/2012	Processing	No			2012
2	Okanogan	2-24-00002	12/4/1930	\$100	7.43	\$18,000	\$80,100							No			2008
2	Okanogan	2-24-00008	2/4/1935	\$150	6.15	\$9,500	\$14,800		\$6,149		SOLD TO ABUTTER	10/29/2012	SOLD	RC-0210643	10/29/2012	\$6,149	2008
2	Okanogan	2-24-00016	1/14/1939	\$440	8.78	\$9,500	\$8,800							No			2008
2	Okanogan	2-24-00036	6/27/1950	\$495	18.71	\$9,500	\$24,500							No			2008
2	Okanogan	2-24-00057	7/7/1956	\$500	10.00	\$18,000	\$50,000	\$32,000		Future Use	Region to retain for future expansion per Materials Office.	3/22/2010	Retain	No			2008
2	Okanogan	2-24-00058	7/25/1956	\$394	10.60	\$9,500	\$6,625				May have an interested buyer for this site per Region.	4/19/2012		No			2008
2	Okanogan	2-24-00064	7/31/1957	\$935	5.39	\$9,500	\$5,390			Issues to be resolved	Access issues to be resolved with the County prior to disposal. Cost to cure may be in excess of estimated value.	4/7/2010	Hold	No			2008
2	Okanogan	2-24-00065	11/18/1957	\$4,181	10.00	\$18,000	\$50,000		\$19,604		SOLD	2/11/2013	SOLD	No		\$17,400	2008
32	North Central Region Total			\$135,173	553.56	\$464,000	\$1,411,672	\$400,005	\$324,703								
3	Clallam	3-05-04103	4/1/1969	\$27,500	3.45	\$9,500	\$57,600			Future County transportation purposes	Surplus package archived. Retain for disposal to County for transportation project.	4/22/2011	Hold	No			2008
3	Clallam	3-05-05092	6/9/1997	\$5,500	1.12	\$20,000	\$0		\$104,000		SOLD (REC Fulfilled)	7/23/2013	SOLD	No	4/28/2010	\$105,040	2008
3	Clallam	3-05-05107	4/14/1997	\$3,000	1.20	\$9,500	\$14,844							No			2008
3	Clallam	3-05-06096	5/3/2001	\$184,800	9.49	\$20,000	\$93,409							No			2008
3	Clallam	3-05-06538	4/19/1995	\$495,000	2.78	\$36,500	\$0	\$187,500	\$102,000		No bids received @ Auction. Available on website for purchase.	5/30/2012	Available	No			2008
3	Clallam	3-05-06565	7/12/2000	\$144,777	1.00	\$9,500	\$11,625							No			2008
3	Clallam	3-05-08917	12/8/2009	\$12,500	0.59	\$9,500	\$24,993							No			2010
3	Clallam	3-05-09111	5/6/2010	\$95,000	1.90	\$9,500	\$21,226							No			2010
3	Clallam	3-05-09328	8/6/2012	\$238,900	8.06	\$31,500	\$230,850				Added to report	7/31/2013		No			2013
3	Clallam	3-05-09346	11/2/2011	\$15,000	0.61	\$9,500	\$37,364							No			2012
3	Clallam	3-05-09602	5/16/2012	\$600	0.16	\$9,500	\$10,500							No			2012
3	Clallam	3-05-09634	6/26/2012	\$29,500	2.36	\$31,500	\$251,490							No			2012
3	Clallam	3-05-09995	9/21/2012	\$1,778	16.00	\$9,500	\$1,720				Added to report	7/31/2013		No			2013
3	Grays Harbor	3-14-00060	6/8/1945	\$269	8.23	\$18,000	\$89,840	\$71,840						No			2008
3	Grays Harbor	3-14-00061	7/16/1945	\$1,001	18.74	\$18,000	\$42,200	\$24,200		Utilized	Retain for access to maintain bridge structures and possible future Park & Ride/Rest Area.	1/15/2010	Retain	No			2008
3	Grays Harbor	3-14-00091	12/22/1950	\$4,135	15.80	\$18,000	\$43,550	\$25,550		Utilized	Retain for access to the bridge piers and rip rap barbs	2/10/2010	Retain	No			2008
3	Grays Harbor	3-14-00102	4/1/1955	\$3,000	17.04	\$18,000	\$83,500							No			2008
3	Grays Harbor	3-14-00116	4/26/1957	\$3,306	2.89	\$9,500	\$40,000							No			2008
3	Grays Harbor	3-14-00134	9/3/1959	\$6,742	20.18	\$18,000	\$37,500							No			2008
3	Grays Harbor	3-14-04794	12/8/1960	\$308	2.06	\$9,500	\$3,090							No			2008
3	Grays Harbor	3-14-05221	2/24/1999	\$3,450	1.06	\$9,500	\$30,000							No			2008
3	Jefferson	3-16-00061	4/25/1950	\$503	8.00	\$9,500	\$18,000	\$8,500		Uneconomical	Located in river bed.	2/2/2010	Retain	No			2008

POTENTIAL SURPLUS PROPERTY LIST - DEPARTMENT INITIATED REQUESTS AS OF JULY 2013

APPENDIX G.1

Report Sorted by Region

Region	County	Inventory Control Number	WSDOT Date of Acquisition	WSDOT Purchase Price	Acres	Surplus Cost Estimate	Assessed Value	Net Value	Appraised Value	Property Utilization	Comments	Comment Date	Current Status	Leased	Date Sold	Sold Amount	Report Year
3	Kitsap	3-18-02820	3/3/1980	\$29,600	1.18	\$9,500	\$12,880	\$3,380		Future Use	Retain for future use per Region. May be transferred to the city for a park & ride.	12/7/2010	Retain	No			2008
3	Kitsap	3-18-07127	5/25/2005	\$353,737	1.80	\$20,000	\$141,690			Future County transportation purposes	This disposal package was archived per region request. A new disposal will be routed with a request to dispose to Clallam County for transportation purposes.	9/6/2011	Hold	No			2008
3	Kitsap	3-18-08202	6/10/1988	\$12,200	0.24	\$9,500	\$28,840							No			2010
3	Kitsap	3-18-09337	4/25/2011	\$900	0.02	\$9,500	\$220							No			2012
3	Kitsap	3-18-09361	5/10/2011	\$1,300	0.14	\$9,500	\$220							No			2012
3	Kitsap	3-18-09363	5/10/2011	\$300	0.02	\$9,500	\$350							No			2012
3	Mason	3-23-00005	6/12/1939	\$50	1.75	\$18,000	\$38,700							No			2008
3	Mason	3-23-00006	4/18/1945	\$100	7.32	\$18,000	\$97,500				Plan revision requested. Appraisal will be requested once the value of the materials has been determined by the region.	8/14/2012	Processing	No			2012
3	Mason	3-23-00026	8/4/1954	\$400	3.99	\$18,000	\$44,625							No			2008
3	Mason	3-23-00042	10/1/1958	\$2,102	3.47	\$18,000	\$45,000							No			2008
3	Mason	3-23-04740	9/12/1939	\$100	1.65	\$9,500	\$7,078							No			2008
3	Mason	3-23-05238	5/12/1999	\$154,000	15.84	\$18,000	\$93,840							No			2008
3	Mason	3-23-08323	6/11/1929	\$0	44.27	\$20,000	\$121,693							No			2008
3	Pierce	3-27-00654	5/19/1972	\$7,344	1.24	\$9,500	\$4,620							No			2008
3	Pierce	3-27-02086	11/9/1973	\$82,400	1.50	\$9,500	\$4,000	(\$5,500)			Parcel to be transferred to the City.	10/10/2012	Processing	No			2008
3	Pierce	3-27-04506	8/8/1938	\$9	1.09	\$9,500	\$5,940							No			2008
3	Pierce	3-27-04509	8/1/1938	\$340	0.65	\$9,500	\$3,540							No			2008
3	Pierce	3-27-04874	1/2/1963	\$11,012	12.74	\$36,500	\$1,590,267			Mitigation	Region elects to retain this parcel for compensatory wetland mitigation. Note: Larry Tutino from "Sell or Buy land" indicates an interest to purchase should WSDOT decides to sell.	3/14/2013	Retain	No			2008
3	Pierce	3-27-06402 & 06141	7/15/2002	\$10,000	0.29	\$9,500	\$11,900		\$20,000		SOLD ON REC (\$21,501)	4/28/2010	SOLD	No	4/28/2010	\$21,501	2008
3	Pierce	3-27-08640	5/16/2008	\$4,585	0.08	\$9,500	\$4,175				Leased to City of Lakewood until 2/28/2011. (SR 704, SR 5 to SR 7/Sheet4)	4/5/2012		No			2010
3	Pierce	3-27-08976	12/31/2009	\$6,250	0.11	\$9,500	\$4,680							No			2010
3	Pierce	3-27-08977	12/31/2009	\$2,540	0.07	\$9,500	\$2,873							No			2010
3	Pierce	3-27-10109	4/24/2013	\$900	0.14	\$9,500	\$24,700				Added to report	7/31/2013		No			2013
3	Thurston	3-34-03055	1/13/1982	\$5,525	1.95	\$18,000	\$92,500	\$74,500		Utilized	Maintenance is using this site for asphalt grindings and Sand storage.	4/20/2010	Retain	No			2008
3	Thurston	3-34-04681	4/1/1991	\$10,300	1.13	\$18,000	\$88,650	\$70,650		Future Use	Retain for culvert maintenance & fish barrier. Potential widening	12/7/2010	Retain	No			2008
3	Thurston	3-34-04827	5/18/1993	\$29,900	2.05	\$20,000	\$133,750	\$113,750		Future Use	Region elects to retain this parcel for potential storm water retention.	1/3/2011	Retain	No			2008
3	Thurston	3-34-04833	6/4/1993	\$3,600	0.45	\$18,000	\$83,550	\$65,550						No			2008
3	Thurston	3-34-05073	4/16/1956	\$56	0.34	\$9,500	\$6,737	(\$2,763)						No			2008
3	Thurston	3-34-08341	5/22/2009	\$259,000	3.48	\$31,500	\$219,700		\$259,000		SOLD AT AUCTION	5/25/2011	SOLD	No	5/25/2011	\$151,501	2010
3	Thurston	3-34-08344	5/22/2009	\$304,000	1.79	\$9,500	\$76,700				Combined w/3-3408341 - SOLD	5/25/2011		No			2010
3	Thurston	3-34-08647	8/9/2007	\$15,000	0.50	\$9,500	\$11,900							No			2010
3	Thurston	3-34-08649	8/23/2007	\$1,600	0.18	\$9,500	\$12,100							No			2010
3	Thurston	3-34-08651	5/8/2008	\$400	0.01	\$9,500	\$42,300							No			2010
3	Thurston	3-34-08652	5/8/2008	\$14,300	0.56	\$9,500	\$42,300							No			2010
3	Thurston	3-34-08657	7/17/2007	\$7,200	0.36	\$9,500	\$10,900							No			2010
3	Thurston	3-34-08667	3/31/2009	\$13,400	2.04	\$9,500	\$79,550							No			2010
3	Thurston	3-34-08691	4/22/2010	\$155,000	1.67	\$20,000	\$76,700		\$155,000		SOLD AFTER AUCTION REC	7/27/2011	SOLD	NA-0312797	6/28/2011	\$60,800	2010
3	Thurston	3-34-08860	3/17/2009	\$207,300	1.63	\$31,500	\$211,550		\$207,300		SOLD AFTER AUCTION REC	7/27/2011	SOLD	No	6/29/2011	\$132,000	2010
3	Thurston	3-34-08907	5/12/2009	\$223,708	0.60	\$31,500	\$219,150		\$74,800		SOLD AT AUCTION	5/25/2011	SOLD	No	5/25/2011	\$89,778	2010
3	Thurston	3-34-08908	12/15/2008	\$700	0.08	\$9,500	\$16,350							No			2010
3	Thurston	3-34-08909	4/24/2009	\$100	0.01	\$9,500	\$650							No			2010
3	Thurston	3-34-09041	4/22/2010	\$6,100	4.16	\$9,500	\$93,150							No			2010
64	Olympic Region Total			\$3,213,927	265.29	\$945,500	\$4,950,819	\$637,157	\$922,100								
4	Clark	4-06-04108	10/14/1983	\$100	1.00	\$9,500	\$3,570							No			2008
4	Clark	4-06-04302	2/8/1954	\$100	6.00	\$9,500	\$945	(\$8,555)		Future Use	Retain for future mitigation purposes & widening.	3/12/2010	Retain	No			2008
4	Clark	4-06-04437	6/14/1989	\$64,370	2.00	\$20,000	\$170,900	\$150,900		Future Use	Retain for future 503 widening	1/27/2010	Retain	No			2008
4	Clark	4-06-04573	9/28/1992	\$25,000	3.00	\$20,000	\$129,062							No			2008
4	Clark	4-06-04575	6/12/1989	\$18,806	3.00	\$36,500	\$228,300	\$191,800		Future Use	Retain for future wetland mitigation	1/27/2010	Retain	No			2008

POTENTIAL SURPLUS PROPERTY LIST - DEPARTMENT INITIATED REQUESTS AS OF JULY 2013

APPENDIX G.1

Report Sorted by Region

Region	County	Inventory Control Number	WSDOT Date of Acquisition	WSDOT Purchase Price	Acres	Surplus Cost Estimate	Assessed Value	Net Value	Appraised Value	Property Utilization	Comments	Comment Date	Current Status	Leased	Date Sold	Sold Amount	Report Year
4	Clark	4-06-04619	7/5/1993	\$11,609	1.00	\$20,000	\$116,000	\$96,000		Future Use	Retain for future storm water retention or mitigation.	1/27/2010	Retain	No			2008
4	Clark	4-06-09039 fka 4-06-04550	5/5/1955	\$16,000	9.00	\$36,500	\$106,960				Disposal Approved. 406-04550 retained for scenic buffer (6.92 acres) & 4-06-09039 is new surplus area (9.08 acres) Region requested plan revision. Need value determination. City of Camas interested in this site.	4/19/2013	Processing	No			2008
4	Clark	4-06-09455 fka 4-06-00012	4/20/1945	\$260	0.50	\$20,000	\$34,800		\$10,000		No bids received @ Auction. Available on website for purchase.	5/29/2013	Available	No			2008
4	Clark	4-06-09518	12/21/2011	\$5,000	0.93	\$20,000	\$112,527							No			2012
4	Clark	4-06-09541	4/20/2012	\$38,300	0.17	\$20,000	\$171,300							No			2012
4	Clark	4-06-09572	5/11/2012	\$20,400	0.68	\$20,000	\$192,281							No			2012
4	Clark	4-06-09576	5/31/2012	\$20,000	0.22	\$31,500	\$203,514							Yes			2012
4	Clark	4-06-09587	3/21/2012	\$6,500	0.20	\$9,500	\$5,400				Added to report	7/31/2013		No			2013
4	Clark	4-06-09623	7/6/2012	\$334,200	4.71	\$20,000	\$140,378				Added to report	7/31/2013		No			2013
4	Clark	4-06-09758	8/6/2012	\$209,600	2.35	\$20,000	\$118,357				Added to report	7/31/2013		No			2013
4	Clark	4-06-09779	9/24/2012	\$42,600	4.80	\$20,000	\$143,800				Added to report	7/31/2013		No			2013
4	Clark	4-06-09850	12/7/2012	\$121,600	0.40	\$9,500	\$17,600				Added to report	7/31/2013		No			2013
4	Clark	4-06-09856	12/21/2012	\$38,300	0.43	\$9,500	\$9,097				Added to report	7/31/2013		No			2013
4	Clark	4-06-10027	5/9/2013	\$292,900	3.30	\$20,000	\$126,652				Added to report	7/31/2013		No			2013
4	Cowlitz	4-08-04003	9/27/1982	\$1,000	3.00	\$9,500	\$10,000	\$500		Utilized	Maintenance wants to retain for a "waste site".	10/27/2011	Retain	No			2008
4	Cowlitz	4-08-04594	1/25/1993	\$76,358	2.00	\$18,000	\$34,200							No			2008
4	Klickitat	4-20-00062	9/27/1956	\$5,000	5.90	\$9,500	\$9,950							No			2008
4	Klickitat	4-20-00064	10/30/1956	\$500	7.72	\$9,500	\$18,528							No			2008
4	Klickitat	4-20-04725	9/4/1996	\$3,400	7.64	\$18,000	\$49,247							No			2008
4	Klickitat	4-20-06611	3/10/2003	\$12,400	14.16	\$18,000	\$71,245	\$53,245						No			2008
4	Lewis	4-21-00021	12/2/1939	\$109	4.00	\$18,000	\$36,950	\$18,950		Utilized	Hold in perpetuity per Region. (Reversionary Rights)	1/27/2010	Retain	No			2008
4	Lewis	4-21-00086	4/20/1955	\$10	21.95	\$9,500	\$13,450	\$3,950		Future Use	Region wants to retain for future mitigation purposes.	6/23/2010	Retain	No			2008
4	Lewis	4-21-00103	3/12/1957	\$1,200	1.75	\$18,000	\$36,000		\$4,500		SOLD AT AUCTION	5/25/2011	SOLD	No	5/25/2011	\$6,600	2008
4	Lewis	4-21-00131	4/15/1966	\$571	1.21	\$9,500	\$120		\$2,000		SOLD AT AUCTION	5/30/2012	SOLD	No	5/30/2012	\$2,000	2008
4	Lewis	4-21-04369	4/5/1957	\$4,500	80.00	\$20,000	\$131,000	\$111,000		Issues to be resolved	Surplus ptn. to Tacoma City Light. Remainder is an illegal dump site.	1/20/2010	Retain	No			2008
4	Lewis	4-21-04756 09331	9/5/1969	\$2	14.82	\$9,500	\$1,950	(\$7,550)			Property to be offered at May 28, 2013 Auction.	5/2/2013	Processing	No			2008
4	Lewis	4-21-04773	3/23/1999	\$0	1.77	\$18,000	\$25,000	\$7,000		Future Use	Region to retain for future SR 505 development.	6/17/2010	Retain	No			2008
4	Lewis	4-21-09628	2/16/2012	\$4,500	1.68	\$18,000	\$95,800							No			2012
4	Lewis	4-21-09892	12/28/2012	\$12,800	1.35	\$9,500	\$16,900				Added to report	7/31/2013		No			2013
4	Lewis	4-21-09915	12/28/2012	\$122,800	3.76	\$18,000	\$40,000				Added to report	7/31/2013		No			2013
4	Skamania	4-30-06308	7/8/1927	\$100	1.80	\$18,000	\$45,000	\$27,000		ICN closed	Property has been incorporated into r/w. ICN closed.	1/27/2010	Retain	No			2008
4	Thurston	4-34-10131	5/22/2013	\$76,000	3.64	\$9,500	\$16,450				Added to report	7/31/2013		No			2013
4	Wahkiakum	4-35-04457	7/3/1987	\$1,750	1.15	\$9,500	\$1,750	(\$7,750)			Plan Revision requested.	3/31/2011	Processing	No			2008
4	Wahkiakum	4-35-04582	10/2/1992	\$21,562	9.22	\$9,500	\$21,562	\$12,062		Utilized	Retain for Slope Stabilization.	6/30/2010	Retain	No			2008
39	Southwest Region Total			\$1,610,207	232.21	\$649,000	\$2,706,545	\$648,552	\$16,500								
5	Asotin	5-02-08863	12/24/1947	\$65	1.15	\$9,500	\$1,200				Abutter requested purchase of this site. 10/21/09.	10/21/2009		No			2010
5	Benton	5-03-00012	1/7/1954	\$9,000	13.49	\$18,000	\$53,020		\$25,000		SOLD AT AUCTION	10/6/2010	SOLD	No	10/6/2010	\$36,667	2008
5	Garfield	5-12-00008	1/19/1945	\$411	5.85	\$9,500	\$585	(\$8,915)		Future use	Retain per Region Materials & Planning for material sources & potential site expansion.	12/20/2012	Retain	No			2008
5	King	5-17-04646	8/9/1960	\$1,223	4.55	\$9,500	\$41,719				Retain for Maintenance purposes.	9/8/2011	Retain	No			2008
5	Kittitas	5-19-00008	10/3/1948	\$224	4.00	\$9,500	\$9,394		\$2,500		SOLD	2/21/2012	SOLD	No	2/21/2012	\$2,500	2008
5	Kittitas	5-19-00028	7/1/1958	\$2,462	24.58	\$36,500	\$276,000				Agreement w/WDFW -for Lavender Pond. New Ground Lease on File as well. Region indicates we should retain until such time when I-90 is widened.	2/7/2013	Retain	Yes			2008
5	Kittitas	5-19-00035	4/7/1952	\$412	4.12	\$9,500	\$7,300		\$5,350		SOLD	9/17/2012	SOLD	No	9/17/2012	\$19,350	2008
5	Kittitas	5-19-00044	7/24/1964	\$150	2.00	\$9,500	\$18,462		\$2,500		SOLD	3/20/2012	SOLD	No	3/20/2012	\$2,500	2008
5	Kittitas	5-19-00056	4/19/1950	\$400	3.91	\$9,500	\$8,592							No			2008
5	Kittitas	5-19-00126	12/31/1937	\$330	19.00	\$9,500	\$2,800	(\$6,700)			Located adjacent to the Yakima River. Potential for game habitat or riparian reserve.	2/24/2010	Retain	No			2008
5	Kittitas	5-19-00221	3/30/1971	\$14,500	7.00	\$9,500	\$230	(\$9,270)		Utilized	Site utilized by both SCR & NCR Region.	2/24/2010	Retain	No			2008
5	Kittitas	5-19-06773	10/30/1968	\$0	5.04	\$9,500	\$2,260							No			2008
5	Walla Walla	5-36-00010	4/8/1953	\$300	3.00	\$9,500	\$1,311			\$1,550	SOLD	5/2/2013	SOLD	No	5/2/2013	\$1,550	2008
5	Walla Walla	5-36-00018	6/6/1941	\$100	1.38	\$9,500	\$1,000	(\$8,500)						No			2008

POTENTIAL SURPLUS PROPERTY LIST - DEPARTMENT INITIATED REQUESTS AS OF JULY 2013

APPENDIX G.1

Report Sorted by Region

Region	County	Inventory Control Number	WSDOT Date of Acquisition	WSDOT Purchase Price	Acres	Surplus Cost Estimate	Assessed Value	Net Value	Appraised Value	Property Utilization	Comments	Comment Date	Current Status	Leased	Date Sold	Sold Amount	Report Year
5	Walla Walla	5-36-04711	4/18/1994	\$1,600	2.09	\$9,500	\$1,100	(\$8,400)						No			2008
5	Walla Walla	5-36-06922	8/25/2004	\$120,500	0.88	\$18,000	\$35,000		\$30,000		Ready for Oct. 2013 Auction	7/31/2013	Processing	No			2013
5	Walla Walla	5-36-08669	4/9/2009	\$1,282	0.26	\$9,500	\$9,958							No			2010
5	Walla Walla	5-36-08673	4/9/2009	\$1,160	0.30	\$9,500	\$11,300							No			2010
5	Walla Walla	5-36-08780	7/29/2009	\$174,500	4.66	\$20,000	\$82,500							No			2010
5	Walla Walla	5-36-08781	7/29/2009	\$206,500	5.50	\$31,500	\$82,500							No			2010
5	Walla Walla	5-36-08817	10/21/2009	\$1,000	0.09	\$9,500	\$12,700							No			2010
5	Walla Walla	5-36-09486	11/30/2009	\$154,890	1.80	\$20,000	\$128,000				Under Review		Processing	No			2012
5	Walla Walla	5-36-09487	11/30/2009	\$123,910	1.30	\$20,000	\$123,000				Under Review & adding ICN 5-36-09487 to this parcel.		Processing	No			2012
5	Yakima	5-39-00019	5/24/1935	\$200	13.00	\$9,500	\$7,950		\$22,500		NEGOTIATED SALE	2/26/2010	SOLD	No	2/26/2010	\$22,500	2008
5	Yakima	5-39-00030	11/25/1958	\$2,550	10.00	\$9,500	\$1,500				SOLD ON REC	4/27/2010	SOLD	No	4/27/2010	\$25,000	2008
5	Yakima	5-39-00036	8/1/1952	\$6,000	20.00	\$9,500	\$18,900		\$70,000	Future sale or exchange	Surplus process on hold. May be possible trade with the Yakama Indian Nation.	6/29/2009	Hold	RC-0507698			2008
5	Yakima	5-39-00042	4/26/1957	\$3,726	8.00	\$9,500	\$6,300		\$25,000		SOLD ON REC	4/28/2008	SOLD	No	4/28/2008	\$25,000	2008
5	Yakima	5-39-00059	12/5/1940	\$30	1.00	\$9,500	\$2,500			Future sale or exchange	Surplus process on hold. May be possible trade with the Yakama Indian Nation.	1/30/2009	Hold	No			2008
5	Yakima	5-39-07580	4/26/1957	\$0	3.00	\$18,000	\$30,000		\$25,000		SOLD ON REC	4/20/2007	SOLD	No	4/20/2007	\$25,000	2008
5	Yakima	5-39-09422	8/23/1966	\$1,250	0.02	\$9,500	\$2,074		\$2,100		SOLD	3/19/2012	SOLD	No		\$2,100	2012
30	South Central Region Total			\$828,675	170.97	\$391,000	\$979,155	(\$41,785)	\$209,950								
6	Adams	6-01-00045	4/14/1961	\$4,233	13.43	\$9,500	\$3,148		\$3,000		SOLD	8/2/2013	SOLD	No		\$2,000	2008
6	Adams	6-01-00080	6/18/1974	\$550	11.27	\$9,500	\$1,820				(Offer to abutters)	4/5/2012		No			2008
6	Adams	6-01-04343	2/24/1938	\$65	7.90	\$9,500	\$3,860				(Offer to abutters)	4/5/2012		No			2008
6	Adams	6-01-04397	6/21/1993	\$40,000	170.36	\$18,000	\$69,790				(Offer to abutters)	4/5/2012		No			2008
6	Adams	6-01-04522	10/18/1993	\$3,500	8.56	\$9,500	\$760	(\$8,740)			(Offer to abutters)	4/5/2012		No			2008
6	Lincoln	6-22-00033	2/27/1935	\$220	6.90	\$9,500	\$685				(Offer to abutters)	4/5/2012		No			2008
6	Lincoln	6-22-00037	4/7/1937	\$405	7.70	\$9,500	\$3,850				(Offer to abutters)	4/5/2012		No			2008
6	Lincoln	6-22-00057	3/27/1942	\$334	21.40	\$9,500	\$320				(Offer to abutters)	4/5/2012		No			2008
6	Lincoln	6-22-00060	11/3/1944	\$433	12.60	\$9,500	\$730				(Offer to abutters)	4/5/2012		No			2008
6	Lincoln	6-22-00073	7/18/1946	\$552	19.50	\$9,500	\$3,270				(Offer to abutters)	4/5/2012		No			2008
6	Lincoln	6-22-00075	6/25/1946	\$500	15.00	\$9,500	\$1,507				SOLD ON REC	2/6/2007	SOLD	No	2/6/2007	\$25,501	2008
6	Lincoln	6-22-00080	3/10/1948	\$254	12.70	\$9,500	\$1,270				(Offer to abutters)	4/5/2012		No			2008
6	Lincoln	6-22-00129	4/23/1980	\$1,950	11.00	\$9,500	\$570				(Offer to abutters)	4/5/2012		No			2008
6	Pend Oreille	6-26-00014	7/13/1931	\$325	29.50	\$9,500	\$22,125	\$12,625		Utilized	Region to retain for Maintenance storage & deer disposal.	4/27/2011	Retain	No			2008
6	Pend Oreille	6-26-00023	7/16/1936	\$370	19.00	\$9,500	\$18,620				(Offer to abutters)	4/5/2012		No			2008
6	Pend Oreille	6-26-00042	1/29/1956	\$625	15.00	\$9,500	\$985	(\$8,515)		Utilized	Maintenance utilizing site for stockpiling rock slide material.	2/3/2010	Retain	No			2008
6	Pend Oreille	6-26-00043	4/13/1956	\$2,350	18.00	\$9,500	\$17,670	\$8,170		Utilized	Important Material source for this region area.	2/3/2010	Retain	No			2008
6	Pend Oreille	6-26-00080	3/27/1952	\$4,325	17.00	\$9,500	\$1,285	(\$8,215)		Future Use	Site of choice for Newport SMF.	2/25/2010	Retain	No			2008
6	Pend Oreille	6-26-04512	4/20/1994	\$30,411	9.00	\$9,500	\$575	(\$8,925)		Utilized	Retain as operating r/w.	2/25/2010	Retain	No			2008
6	Spokane	6-32-00044	3/26/1941	\$274	1.50	\$9,500	\$10,480	\$980	\$3,300	Utilized	Region disapproved disposal. Retain for Latah Ck.	6/17/2010	Retain	No			2008
6	Spokane	6-32-00060	4/30/1951	\$860	2.24	\$9,500	\$12,790				(Offer to abutters)	4/5/2012		No			2008
6	Spokane	6-32-00088	5/17/1954	\$11,621	18.00	\$36,500	\$3,354,120			Issues to be	This site is contaminated and cannot be sold until cleanup	2/6/2013	Hold	No			2008
6	Spokane	6-32-00100	5/9/1955	\$1,700	1.70	\$36,500	\$290,000				(Offer to abutters)	4/5/2012		RA-0611832			2008
6	Spokane	6-32-00122	9/7/1960	\$2,372	35.70	\$18,000	\$61,730				(Offer to abutters)	4/5/2012		No			2008
6	Spokane	6-32-00143	2/15/1962	\$86	0.00	\$9,500	\$620	(\$8,880)			ICN 6-32-00144 should be added to this disposal request. (Ag Land) Region review in Process -(Offer to abutters)	3/12/2012	Processing	RA-0607146			2008
6	Spokane	6-32-00166	3/20/1964	\$1,117	12.50	\$18,000	\$47,430				(Offer to abutters)	4/5/2012		No			2008
6	Spokane	6-32-00224	5/22/1972	\$4,542	7.57	\$9,500	\$15,380				(Offer to abutters)	4/5/2012		No			2008
6	Spokane	6-32-00232	8/11/1953	\$547	2.57	\$9,500	\$8,945				(Offer to abutters)	4/5/2012		No			2008
6	Spokane	6-32-00274	7/9/1957	\$415	2.70	\$9,500	\$17,550				(Offer to abutters)	4/5/2012		No			2008

POTENTIAL SURPLUS PROPERTY LIST - DEPARTMENT INITIATED REQUESTS AS OF JULY 2013

APPENDIX G.1

Report Sorted by Region

Region	County	Inventory Control Number	WSDOT Date of Acquisition	WSDOT Purchase Price	Acres	Surplus Cost Estimate	Assessed Value	Net Value	Appraised Value	Property Utilization	Comments	Comment Date	Current Status	Leased	Date Sold	Sold Amount	Report Year
6	Spokane	6-32-00322	11/11/1978	\$104,164	45.00	\$36,500	\$1,021,530			Future Use	Holding for Legislative approval to allow proceeds of sale for Region Facility (EVE).	2/6/2013	Hold	No			2008
6	Spokane	6-32-00330	6/1/1960	\$1,308	2.00	\$9,500	\$720	(\$8,780)		Future Use	Retain for future use to repair adjacent structure.	6/14/2009	Retain	No			2008
6	Spokane	6-32-04094	4/1/1955	\$1,005	1.83	\$18,000	\$54,570			Issues to be resolved	Further research needed. Adjacent to Centennial Trail? On hold. No funds.	4/30/2009	Hold	No			2008
6	Spokane	6-32-04193	8/1/1955	\$45	0.85	\$20,000	\$110,885	\$90,885		Future Use	Region has determined this disposal package should be terminated. The site will be utilized for environmental mitigation, storm water and/or intersection improvement.	4/27/2011	Retain	No			2008
6	Spokane	6-32-04225	1/1/1966	\$75	8.18	\$18,000	\$40,558	\$22,558		Mitigation	Retain, this is Wetland Mitigation per Environmental. Inventory has been modified to reflect correction per Region.	5/5/2011	Retain	No			2008
6	Spokane	6-32-04226	1/1/1966	\$1,863	20.70	\$18,000	\$43,150				(Offer to abutters)	4/5/2012		No			2008
6	Spokane	6-32-04287	10/26/1990	\$8,000	2.00	\$18,000	\$43,110				(Offer to abutters)	4/5/2012		No			2008
6	Spokane	6-32-04306	9/16/1991	\$7,500	0.35	\$18,000	\$83,014		\$50,000		SOLD AFTER AUCTION	10/11/2011	SOLD	No	10/11/2011	\$50,000	2008
6	Spokane	6-32-04363	3/10/1993	\$209,988		\$36,500	\$453,180			Future sale or exchange	Hold for EVE/Signal Shop.	2/6/2013	Hold	No			2008
6	Spokane	6-32-04468	4/15/1991	\$2,300	2.09	\$9,500	\$15,485				(Offer to abutters)	4/5/2012		No			2008
6	Spokane	6-32-04550	6/12/1993	\$2,841	0.42	\$9,500	\$4,200	(\$5,300)			Surplus in process . (Offer to abutters) Title insurance claim in process.	10/23/2009	Processing	No			2008
6	Spokane	6-32-04556	10/19/1998	\$0	0.25	\$9,500	\$2,100	(\$7,400)	\$8,200	Future Use	Retain per HQ AA until the new maintenance facility site is in place and site can be reassessed for disposal.	11/4/2011	Hold	No			2008
6	Spokane	6-32-04561	2/19/1999	\$31,600	0.73	\$9,500	\$3,300		\$29,000		SOLD TO ABUTTER	9/6/2012	SOLD	No		\$29,000	2008
6	Spokane	6-32-04565	3/2/1999	\$306,701	1.00	\$20,000	\$65,530			Issues to be resolved	Was another ICN created for the remainder? (Ptn. sold) Research needed.	3/17/2010	Hold	No			2008
6	Spokane	6-32-06342	3/19/2002	\$61,500	2.45	\$18,000	\$64,030	\$46,030	\$18,000		No bids received @ Auction. Available on website for purchase.	10/30/2012	Available	No			2008
6	Spokane	6-32-07083	4/30/2004	\$490,000	6.00	\$18,000	\$192,000	\$57,200	\$972,000	Future sale or exchange	On hold for exchange.	9/28/2011	Hold	No			2008
6	Spokane	6-32-07495	9/8/2006	\$200,000	0.00	\$20,000	\$192,800	\$172,800		Utilized	Utilized by Contractor on NSC lowering project.	2/25/2010	Retain	No			2008
6	Spokane	6-32-07865	5/14/2007	\$177,000	2.05	\$18,000	\$38,940				(Offer to abutters)	4/5/2012		No			2008
6	Spokane	6-32-08264	2/20/2008	\$12,000	0.16	\$9,500	\$16,880							No			2010
6	Spokane	6-32-08265	3/19/2008	\$13,200	0.02	\$9,500	\$5,300				Strip of vacated alley way along Unconstructed R/W 151' x 7'.	4/5/2012		No			2010
6	Spokane	6-32-08266	6/26/2008	\$3,000	0.10	\$9,500	\$10,000							No			2010
6	Spokane	6-32-08343	8/29/2008	\$1,200	0.05	\$9,500	\$300							No			2010
6	Spokane	6-32-08374	9/30/2008	\$400	0.02	\$9,500	\$20,000							No			2010
6	Spokane	6-32-08385	10/22/2008	\$5,100	0.06	\$9,500	\$450							No			2010
6	Spokane	6-32-08493	12/22/2008	\$13,400	0.20	\$9,500	\$20,700							No			2010
6	Spokane	6-32-08494	12/22/2008	\$9,250	0.39	\$9,500	\$25,000							No			2010
6	Spokane	6-32-08618	5/4/2009	\$17,000	0.08	\$9,500	\$8,880							No			2010
6	Spokane	6-32-08728	9/16/2010	\$1,000	0.06	\$9,500	\$3,750							No			2012
6	Spokane	6-32-08962	10/21/2004	\$9,800	4.28	\$9,500	\$23,125							No			2010
6	Spokane	6-32-09047	4/30/2010	\$103,725	0.72	\$20,000	\$224,250							No			2010
6	Spokane	6-32-09087	5/28/2010	\$10,615	0.04	\$9,500	\$5,265							No			2010
6	Spokane	6-32-09114	8/2/2010	\$51,800	0.24	\$18,000	\$57,925							No			2010
6	Spokane	6-32-09224	10/18/2010	\$277,000	1.12	\$18,000	\$146,238							No			2012
6	Spokane	6-32-09374	12/12/2011	\$67,200	0.29	\$18,000	\$38,280		\$67,200		Exchange completed. File Closed. No monies exchanged.	9/17/2012	SOLD	No		0	2012
6	Stevens	6-33-00085	2/13/1958	\$750	7.30	\$9,500	\$248				(Offer to abutters)	4/5/2012		No			2008
6	Stevens	6-33-00106	3/17/1965	\$630	6.50	\$9,500	\$14,300				(Offer to abutters)	4/5/2012		No			2008
6	Stevens	6-33-09056	4/3/1992	\$18,000	1.37	\$9,500	\$1,781							No			2010
6	Whitman	6-38-00036	6/2/1938	\$300	13.30	\$9,500	\$266	(\$9,234)			(Offer to abutters)	4/5/2012		No			2008
6	Whitman	6-38-00039	12/15/1938	\$1,000	10.50	\$9,500	\$2,300	(\$7,200)			(Offer to abutters)	4/5/2012		No			2008
6	Whitman	6-38-00041	7/5/1939	\$350	9.30	\$9,500	\$837	(\$8,663)			(Offer to abutters)	4/5/2012		No			2008
6	Whitman	6-38-00053	4/30/1943	\$531	11.00	\$9,500	\$990	(\$8,510)			(Offer to abutters)	4/5/2012		No			2008
6	Whitman	6-38-00070	7/31/1953	\$1,080	5.60	\$9,500	\$2,408	(\$7,092)			(Offer to abutters)	4/5/2012		No			2008
6	Whitman	6-38-00131	6/9/1972	\$3,050	12.20	\$9,500	\$1,100	(\$8,400)			(Offer to abutters)	4/5/2012		RA-			2008
6	Whitman	6-38-04115	6/23/1980	\$23,450	15.04	\$9,500	\$13,090	\$3,590			(Offer to abutters)	4/5/2012		RA-			2008
6	Whitman	6-38-04540	5/4/1998	\$75,000	15.63	\$9,500	\$1,400	(\$8,100)			(Offer to abutters)	4/5/2012		No			2008
74	Eastern Region Total			\$2,440,657	721.77	\$972,000	\$7,046,050	\$292,884	\$1,150,700								
384	Statewide Total			\$16,520,944	2360.45	\$5,722,500	\$33,481,097	\$3,279,344	\$9,170,353								

PUBLIC INITIATED REQUESTS

APPENDIX G.2

Report Detail Sorted by Inventory Control No.

Inventory Control No.	Region	County	Requestor	Status
1-15-05538	Northwest	Island	Whidbey Camano Land Trust	Title Check & Legal Description
1-17-03183	Northwest	King	King County Metro	Agreement Preparation
1-17-04014	Northwest	King	City of SeaTac	Document sent for recording
1-17-05874	Northwest	King	BPA	Returned to Region for further action.
1-17-06082	Northwest	King	Blume 1000 Partnership	Holding for more information
1-17-06384	Northwest	King	East Covington Land	Auction
1-17-06613	Northwest	King	SeaPort Petroleum	Region Review
1-17-07190	Northwest	King	Muckelshoot Tribe	Deed Preparation
1-17-07193	Northwest	King	City of Seattle	Deed to Grantee
1-17-07446	Northwest	King	City of Seattle-Food Lifeline	Deed to AG
1-17-07508	Northwest	King	City of Seattle-Food Lifeline	Deed to AG
1-17-07844	Northwest	King	Alawine, Bob	Auction
1-17-08007	Northwest	King	Highland Health Care (Tatung), LLC	Deed to AG
1-17-08393	Northwest	King	Renton, City of	Deed to Grantee
1-17-08472	Northwest	King	PSE-Easement	Deed to Grantee
1-17-08744	Northwest	King	ZymoGenetics	Deed to Grantee
1-17-08771	Northwest	King	City of Seattle, Seattle City Light	Holding for more information
1-17-08890	Northwest	King	City of Renton	Plan Revision
1-17-09052	Northwest	King	Lakehaven Utility District (Triangle	Holding for more information
1-17-09303	Northwest	King	I-405 Corridor Design Builders	Holding for more information
1-17-09533	Northwest	King	Microsoft-South Access Break	Deed to Grantee
1-17-09551	Northwest	King	Microsoft-North Access Break	Deed to Grantee
1-17-09595	Northwest	King	Copper Ridge, LLC	Document sent for recording
1-17-09905	Northwest	King	1201 Building, LLC	Returned to Region for further action.
1-29-02539	Northwest	Skagit	Skagit County	Document sent for recording
1-29-02906	Northwest	Skagit	Hawkings, Mike	Holding for more information
1-29-04284	Northwest	Skagit	SR 536-Excess Land	Deed to Grantee
1-29-04287	Northwest	Skagit	SR 536-Excess Land	Deed to Grantee
1-29-04293	Northwest	Skagit	SR 536-Excess Land	Deed to Grantee
1-29-04295	Northwest	Skagit	SR 536-Excess Land	Deed to Grantee
1-29-04305	Northwest	Skagit	SR 536-Excess Land	Deed to Grantee
1-29-04307	Northwest	Skagit	SR 536-Excess Land	Deed to Grantee
1-29-04310	Northwest	Skagit	SR 536-Excess Land	Deed to Grantee
1-29-04313	Northwest	Skagit	SR 536-Excess Land	Deed to Grantee

PUBLIC INITIATED REQUESTS

APPENDIX G.2

Report Detail Sorted by Inventory Control No.

Inventory Control No.	Region	County	Requestor	Status
1-29-04328	Northwest	Skagit	SR 536-Excess Land	Deed to Grantee
1-29-05990	Northwest	Skagit	Wilson	Holding for more information
1-29-08234	Northwest	Skagit	Shrimp Shack	Plan Revision
1-29-08336	Northwest	Skagit	SR 536-Excess Land	Deed to Grantee
1-29-08368	Northwest	Skagit	SR 536- Excess Land	Deed to Grantee
1-29-08740	Northwest	Skagit	Skagit County PUD #1	Holding for more information
1-29-09524	Northwest	Skagit	SR 536-Excess Land	Deed to Grantee
1-29-09561	Northwest	Skagit	SR 536-Excess Land	Deed to Grantee
1-31-04035	Northwest	Snohomish	Harvey, Kandace	Region Disposal Review
1-31-06578	Northwest	Snohomish	Wakefield LLC	Holding for more information
1-31-07909	Northwest	Snohomish	Miller, Joy	Plan Revision
1-31-08487	Northwest	Snohomish	Snohomish County	Returned to Region for further action.
1-31-08500	Northwest	Snohomish	Snohomish County	HQ Review
1-37-08716	Northwest	Whatcom	Mt Baker Water Association Inc.	Region Disposal Review
1-37-09447	Northwest	Whatcom	City of Blaine	Holding for more information
2-01-08566	North Central	Adams	U.S. Bureau of Reclamation	Deed to Grantee
2-04-06475	North Central	Chelan	Debord Drive	Holding for more information
2-09-07372	North Central	Douglas	Taylor/Eastman	Holding for more information
2-09-09989	North Central	Douglas	Wenatchee Reclamation District	Region Disposal Review
2-09-10189	North Central	Douglas	Capital Apple Loop Surplus Property	Plan Revision
2-09-10194	North Central	Douglas	Capital Apple Loop Surplus Property	Plan Revision
2-09-10208	North Central	Douglas	Capital Apple Loop Surplus Property	Plan Revision
2-13-09310	North Central	Grant	Port of Royal Slope	Holding for more information
2-24-06818	North Central	Grant	Marsh	Region-Value Memo
2-24-06995	North Central	Grant	GSA Encroachment	Holding for more information
2-24-07566	North Central	Grant	Knowles, Ada	Holding for more information
3-05-06542	Olympic	Clallam	Garnero & Neuharth	Auction
3-05-09651	Olympic	Clallam	Seamands	Region Negotiations
3-14-09270	Olympic	Grays Harbor	Grays Harbor PUD	Deed Preparation
3-18-03138	Olympic	Kitsap	Herstad	Auction
3-18-09514	Olympic	Kitsap	Kitsap Transit	Deed to AG
3-18-10186	Olympic	Kitsap	Kitsap County Public Works	Plan Revision

PUBLIC INITIATED REQUESTS**APPENDIX G.2**

Report Detail Sorted by Inventory Control No.

Inventory Control No.	Region	County	Requestor	Status
3-27-04499	Olympic	Pierce	AF Investments-Pat Austin	Region negotiations
3-27-06443	Olympic	Pierce	Narrows Bridge	Region-Value Memo
3-27-07153	Olympic	Pierce	SR 16, Mullen Street-OR Internal	Auction
3-27-07415	Olympic	Pierce	United Way of Pierce County	Appraisal
3-27-07658	Olympic	Pierce	DTI Sports Inc.	Auction
3-27-07659	Olympic	Pierce	DTI Sports Inc.	Auction
3-27-08638	Olympic	Pierce	Narrows Bridge	Auction
3-27-09097	Olympic	Pierce	City of Fife	Holding for more information
3-27-09296	Olympic	Pierce	Karen Boone	Holding for more information
3-27-09574	Olympic	Pierce	Puget Sound Energy	Deed Preparation
3-27-09765	Olympic	Pierce	City of Tacoma	Plan Revision
3-27-09967	Olympic	Pierce	Pierce County	Holding for more information
3-27-09968	Olympic	Pierce	Pierce County	Holding for more information
3-34-04807	Olympic	Thurston	Temperate Paradise Properties	Deed to Grantee
3-34-04871	Olympic	Thurston	Temperate Paradise Properties	Deed to Grantee
3-34-09841	Olympic	Thurston	Fred Meyer Stores Inc.	Document sent for recording
4-06-07486	Southwest	Clark	Weston-Surplus 36,765 sq. ft.	HQ Negotiations
4-06-07487	Southwest	Clark	Weston-Brady Road Surplus	60-Day Notice
4-06-08000	Southwest	Clark	City of Vancouver	Plan Revision
4-06-08665	Southwest	Clark	Weston- (Drainage Easement Area)	HQ Negotiations
4-06-09025	Southwest	Clark	City of Vancouver	Plan Revision
4-06-09286	Southwest	Clark	Purcell, Victoria	Deed to Grantee
4-06-09393	Southwest	Clark	Clark Regional Wastewater District	Deed to Grantee
4-06-09443	Southwest	Clark	City of Vancouver - Clark County	Document sent for recording
4-08-09785	Southwest	Cowlitz	USFS & WDFW	Deed Preparation
4-08-09786	Southwest	Cowlitz	USFS & WDFW	Deed Preparation
4-20-04748	Southwest	Klickitat	Lee	HQ PM Supervisor
4-20-07877	Southwest	Klickitat	Stevenson, Tom	Document sent for recording
4-21-08867	Southwest	Lewis	Tacoma Power	Deed to Grantee
4-21-09452	Southwest	Lewis	City of Centralia	Other
4-21-10064	Southwest	Lewis	Centralia Outlet Mall	FHWA Approval
4-25-07803	Southwest	Pacific	USFWS	Returned to Region for further action.

PUBLIC INITIATED REQUESTS

APPENDIX G.2

Report Detail Sorted by Inventory Control No.

Inventory Control No.	Region	County	Requestor	Status
4-25-07804	Southwest	Pacific	USFWS	Returned to Region for further action.
4-25-09364	Southwest	Pacific	USFWS	Holding for more information
4-30-00010	Southwest	Skamania	USFS	Returned to Region for further action.
5-03-06810	South Central	Benton	Thomas	Auction
5-03-06893	South Central	Benton	Cole, Cary D. & Jennifer D.	Holding for more
5-03-09078	South Central	Benton	USBR	Title Check & Legal Description
5-03-09084	South Central	Benton	City of Kennewick	Document sent for recording
5-19-04308	South Central	Kittitas	Bureau of Reclamation	Deed to Grantee
5-19-06261	South Central	Kittitas	Clark	Hold
5-19-07938	South Central	Kittitas	Eaton	HQ Negotiations
5-19-08627	South Central	Kittitas	United States Forest Services	Returned to Region for further action.
5-36-00043	South Central	Walla Walla	Walla Walla Housing Authority	Holding for more information
5-36-06901	South Central	Walla Walla	Franco, Manuel Q.	Deed to Grantee
5-36-06965	South Central	Walla Walla	Robinson-Burgess	Auction
5-36-08164	South Central	Walla Walla	Walla Walla Housing Authority	Holding for more information
5-36-08733	South Central	Walla Walla	BPA Easement	Holding for more information
5-36-08751	South Central	Walla Walla	Army Corp. of Engineers (project)	Holding for more information
5-36-08818	South Central	Walla Walla	Odgaard, Hoffman, Gradin & Dodd	Returned to Region for further action.
5-36-09090	South Central	Walla Walla	PP&L Replacement Easement	Holding for more information
5-36-09093	South Central	Walla Walla	PP&L	Title Check & Legal Description
5-36-09200	South Central	Walla Walla	City of Walla Walla	Deed to AG
5-36-09527	South Central	Walla Walla	Boise White Paper, UPR & BNSF-	Deed to Grantee
5-36-09528	South Central	Walla Walla	Boise White Paper	Deed to Grantee
5-36-09529	South Central	Walla Walla	Boise Packing..., BNSF and Union	Deed to Grantee
5-36-09749	South Central	Walla Walla	Cascade Natural Gas	Deed to Grantee
5-36-09751	South Central	Walla Walla	Odgaard, Hoffman, Gradin & Dodd	Title Check & Legal Description
5-36-09776	South Central	Walla Walla	PP&L	Region Disposal Review
5-36-09895	South Central	Walla Walla	Columbia Rural Electric Assoc.	Title Check & Legal Description
5-39-00682	South Central	Yakima	Martinez	Auction
5-39-04714	South Central	Yakima	K-Mart	Auction
5-39-08148	South Central	Yakima	WDFW	Deed to Grantee

PUBLIC INITIATED REQUESTS

APPENDIX G.2

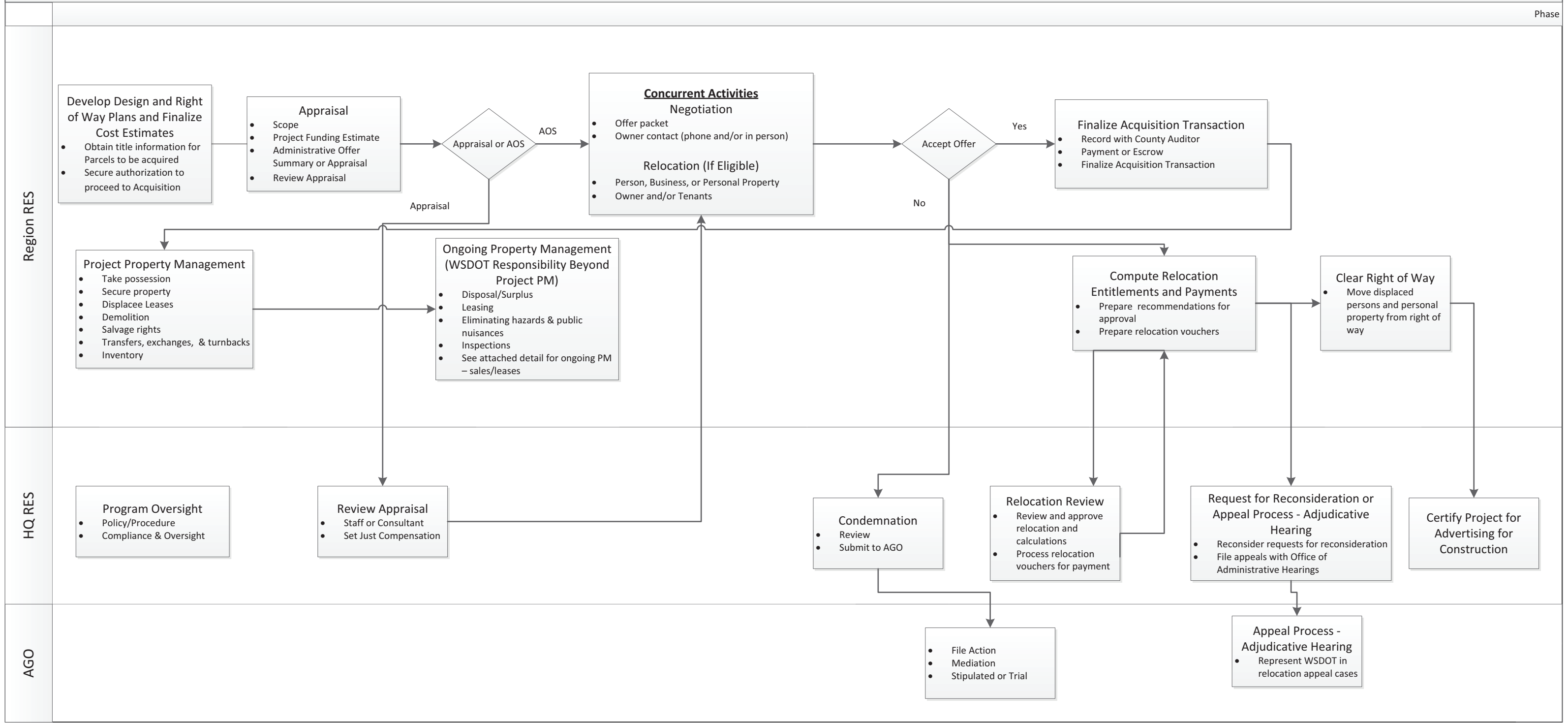
Report Detail Sorted by Inventory Control No.

Inventory Control No.	Region	County	Requestor	Status
5-39-09302	South Central	Yakima	Zillah Prairie, LLC	Deed to Grantee
6-32-00035	Eastern	Spokane	Wilbur-Ellis	60-Day Notice
6-32-04570	Eastern	Spokane	BNSF	Deed to Grantee
6-32-06140	Eastern	Spokane	Spokane Transit Authority	Holding for more information
6-32-07639	Eastern	Spokane	Vandervert Waterfall	Sent Offer Letters
6-32-07740	Eastern	Spokane	BPA	Holding for more information
6-32-08151	Eastern	Spokane	Avista Corporation	Deed Preparation
6-32-09368	Eastern	Spokane	Totusek	Auction
6-32-09538	Eastern	Spokane	Avista Exchange	Deed Preparation
6-32-09607	Eastern	Spokane	Christian Life	Plan Revision
6-32-09791	Eastern	Spokane	Project Engineer & Avista	Awaiting Utility Agreement
6-32-09819	Eastern	Spokane	BNSF Exchange	HQ Negotiations
6-32-09898	Eastern	Spokane	Avista Corp.	Holding for more information
6-32-10094	Eastern	Spokane	Irvin Water District #6	Easement to Grantee
6-32-10144	Eastern	Spokane	City of Airway Heights	Deed Preparation
144	Properties			

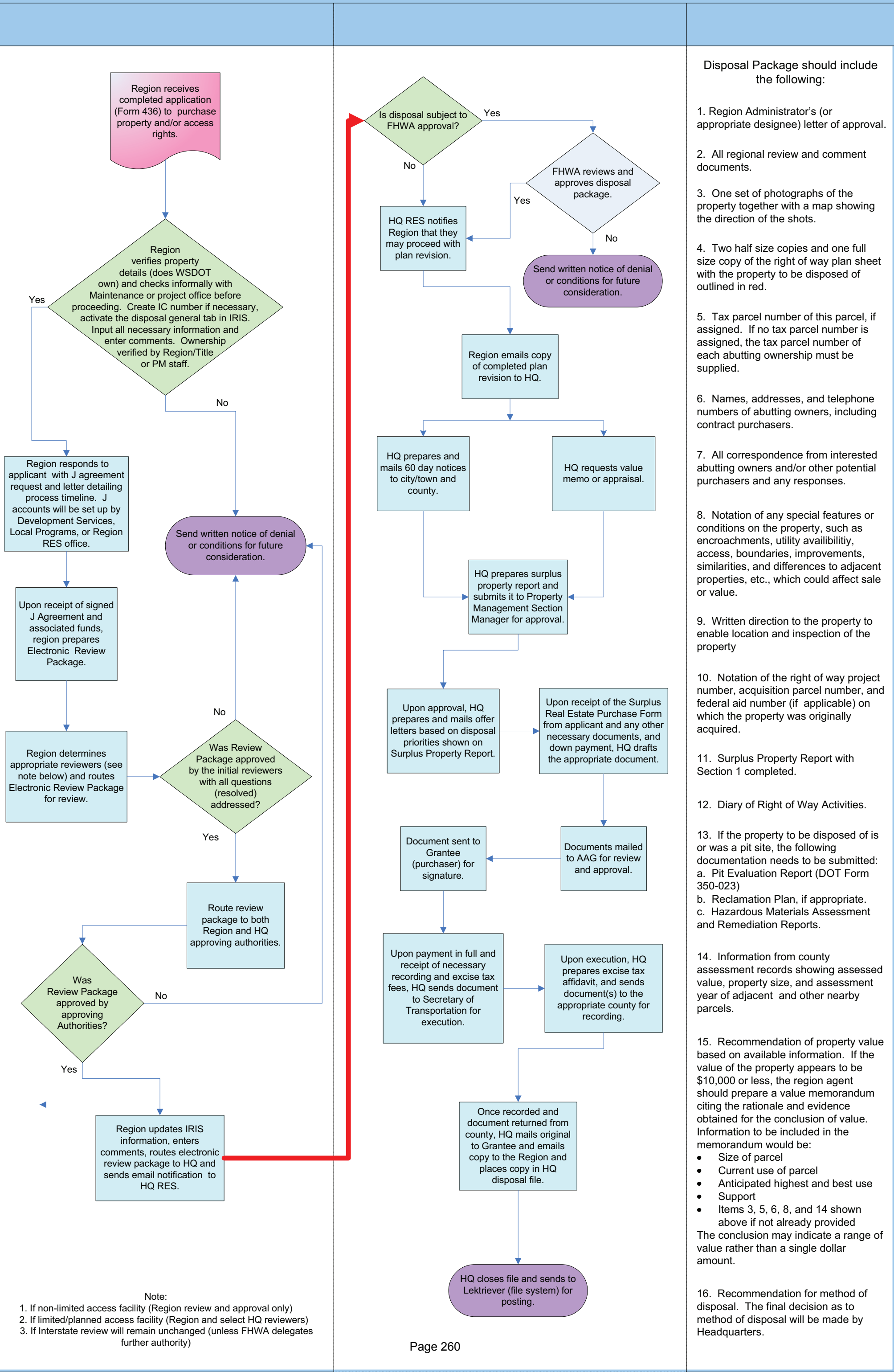
- **Real Estate Services (RES) - Acquisition to Property Management Process Summary**
- **WSDOT Continuing Property Management - Disposal Process**

Real Estate Services (RES) – Acquisition to Property Management Process Summary

Phase



WSDOT CONTINUING PROPERTY MANAGEMENT – DISPOSAL PROCESS



- Disposal Package should include the following:
1. Region Administrator's (or appropriate designee) letter of approval.
 2. All regional review and comment documents.
 3. One set of photographs of the property together with a map showing the direction of the shots.
 4. Two half size copies and one full size copy of the right of way plan sheet with the property to be disposed of outlined in red.
 5. Tax parcel number of this parcel, if assigned. If no tax parcel number is assigned, the tax parcel number of each abutting ownership must be supplied.
 6. Names, addresses, and telephone numbers of abutting owners, including contract purchasers.
 7. All correspondence from interested abutting owners and/or other potential purchasers and any responses.
 8. Notation of any special features or conditions on the property, such as encroachments, utility availability, access, boundaries, improvements, similarities, and differences to adjacent properties, etc., which could affect sale or value.
 9. Written direction to the property to enable location and inspection of the property
 10. Notation of the right of way project number, acquisition parcel number, and federal aid number (if applicable) on which the property was originally acquired.
 11. Surplus Property Report with Section 1 completed.
 12. Diary of Right of Way Activities.
 13. If the property to be disposed of is or was a pit site, the following documentation needs to be submitted:
 - a. Pit Evaluation Report (DOT Form 350-023)
 - b. Reclamation Plan, if appropriate.
 - c. Hazardous Materials Assessment and Remediation Reports.
 14. Information from county assessment records showing assessed value, property size, and assessment year of adjacent and other nearby parcels.
 15. Recommendation of property value based on available information. If the value of the property appears to be \$10,000 or less, the region agent should prepare a value memorandum citing the rationale and evidence obtained for the conclusion of value. Information to be included in the memorandum would be:
 - Size of parcel
 - Current use of parcel
 - Anticipated highest and best use
 - Support
 - Items 3, 5, 6, 8, and 14 shown above if not already provided
 The conclusion may indicate a range of value rather than a single dollar amount.
 16. Recommendation for method of disposal. The final decision as to method of disposal will be made by Headquarters.

Note:
 1. If non-limited access facility (Region review and approval only)
 2. If limited/planned access facility (Region and select HQ reviewers)
 3. If Interstate review will remain unchanged (unless FHWA delegates further authority)

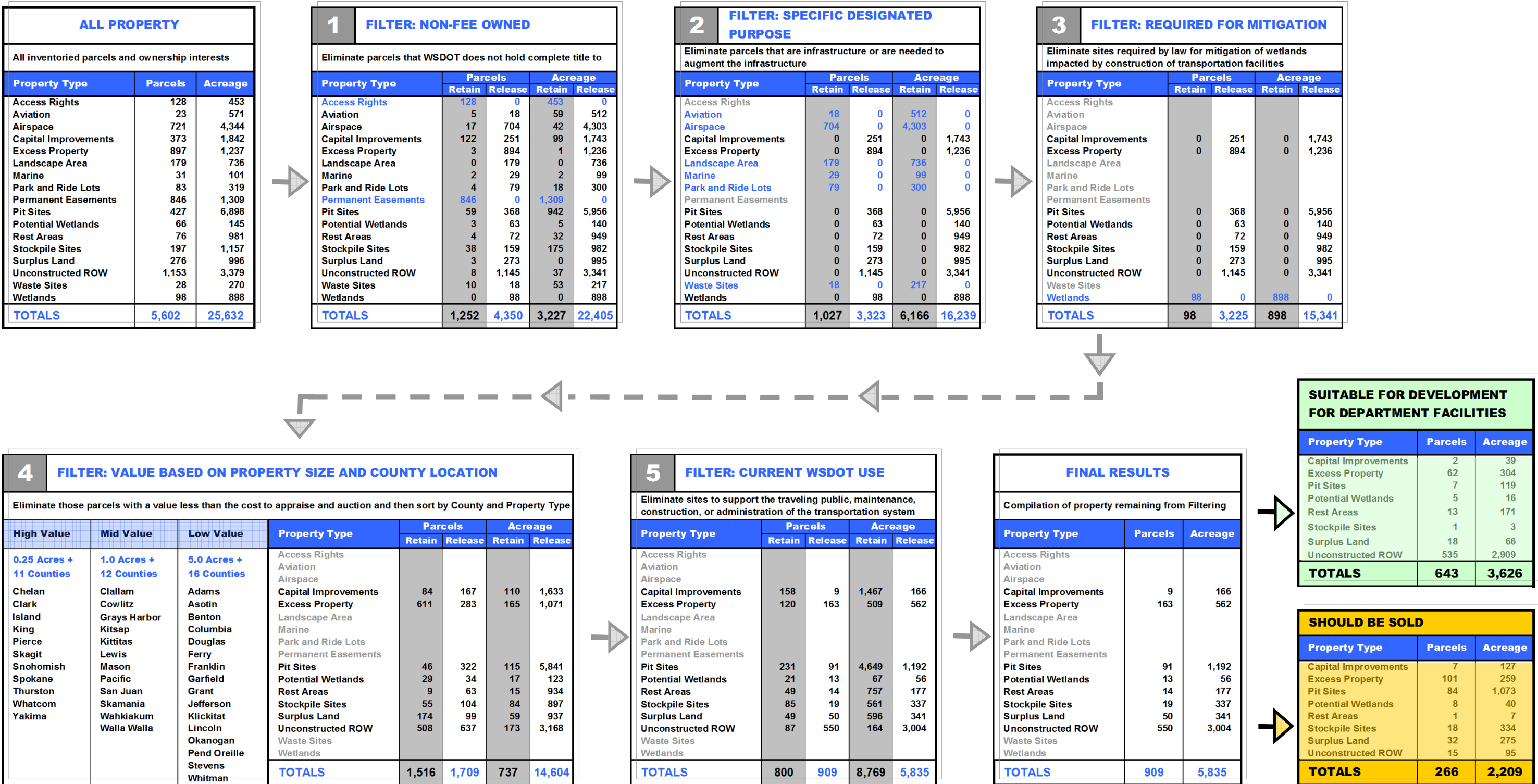
POTENTIAL SURPLUS PROPERTY LIST

APPENDIX I.0

Appendix I.1 is the spreadsheet showing the filtering process which was utilized to create the list of "Department Initiated Requests" identified in the 2008 Surplus Property Report. This report identified 266 properties as potential surplus.

Appendix I.2 is a current filtered report with a more robust inventory, more property types, and filtered only through filter 4 (value based on property size and county location). This reports identified 1,989 properties as potential surplus.

2007 - 09 LEGISLATIVE BUDGET PROVISIO
SURPLUS PROPERTY REPORT



NOTES:
 1) WSDOT property inventory data was obtained from the agency's Real Estate Information System (REIS) database. REIS was replaced in October 2008 by the Integrated Realty Information System (IRIS) to improve data reliability. Confirmation and correction of individual parcel data will be actively validated through the review process and biennial updates.
 2) Property data date is April 2008. Properties acquired after April 2008 are not included.
 3) Due to the rounding effect when fractional acreage amounts are rounded-up to a whole number, minor differences in acreage totals occur.

PROPERTY INVENTORY EVALUATION PROCESS

Report Sorted by Right-of-Way, Disposition or Future Operational Facilities

ALL PROPERTY		
All inventoried parcels and ownership interests		
Property Type	Parcels	Acreage
Right-of-Way	4,429	517,791
AR Access Rights	181	426
AS Airspace	774	4,569
BE Beautification Area	1	0
EN Encroachment	25	2
LA Landscape Area	179	810
MS Mitigation Site	104	505,065
OR Operating ROW	76	90
PE Easements (Perm)	875	596
PW Potential Wetlands	80	149
TC Temp Const Easemnt	102	46
UR Unconstructed ROW	1,880	4,355
WL Wetlands	152	1,684
Disposition	1,363	4,040
EB Encumbrance	4	0
ER Excess Property	909	2,797
SL Surplus Land	418	1,170
XX Other	32	73
Future Oper. Facilities	1,376	12,498
AV Aviation	21	513
CI Capital Improvemnts	330	1,739
MA Ferries (Marine)	37	139
PR Park and Ride Lots	122	410
PS Pit Sites	406	6,759
RA Rest Areas	81	1,060
RL Rail Line	16	167
RS Radio Site	70	130
SP Stockpile Sites	212	1,287
TS Train Station	48	0
WS Waste Sites	28	267
WT Weigh Station	5	26
TOTALS	7,168	534,329

1 FILTER: NON-FEE OWNED				
Eliminate parcels that WSDOT does not hold a complete title				
Property Type	Parcels		Acreage	
	Retain	Release	Retain	Release
Right-of-Way	1,079	3,350	1,567	516,223
AR Access Rights	44	137	111	315
AS Airspace	32	742	101	4,467
BE Beautification Area	1	0	0	0
EN Encroachment	1	24	0	2
LA Landscape Area	4	175	28	782
MS Mitigation Site	9	95	302	504,763
OR Operating ROW	4	72	56	34
PE Easements (Perm)	829	46	555	40
PW Potential Wetlands	20	60	12	136
TC Temp Const Easemnt	100	2	45	2
UR Unconstructed ROW	23	1,857	10	4,345
WL Wetlands	12	140	348	1,337
Disposition	58	1,305	76	3,964
EB Encumbrance	1	3	0	0
ER Excess Property	29	880	46	2,751
SL Surplus Land	18	400	15	1,155
XX Other	10	22	16	57
Future Oper. Facilities	396	980	1,659	10,839
AV Aviation	9	12	100	413
CI Capital Improvemnts	126	204	164	1,574
MA Ferries (Marine)	4	33	9	130
PR Park and Ride Lots	4	118	17	393
PS Pit Sites	71	335	994	5,766
RA Rest Areas	9	72	100	960
RL Rail Line	12	4	0	167
RS Radio Site	52	18	17	113
SP Stockpile Sites	53	159	206	1,081
TS Train Station	47	1	0	0
WS Waste Sites	9	19	52	215
WT Weigh Station	0	5	0	26
TOTALS	1,533	5,635	3,303	531,025

2 FILTER: SPECIFIC DESIGNATED PURPOSE				
Eliminate parcels that are infrastructure or are needed to augment the infrastructure				
Property Type	Parcels		Acreage	
	Retain	Release	Retain	Release
Right-of-Way	1,199	2,152	5,642	510,581
AR Access Rights	137	0	315	0
AS Airspace	742	0	4,467	0
BE Beautification Area	0	0	0	0
EN Encroachment	25	0	2	0
LA Landscape Area	175	0	782	0
MS Mitigation Site	0	95	0	504,763
OR Operating ROW	72	0	34	0
PE Easements (Perm)	46	0	40	0
PW Potential Wetlands	0	60	0	136
TC Temp Const Easemnt	2	0	2	0
UR Unconstructed ROW	0	1,857	0	4,345
WL Wetlands	0	140	0	1,337
Disposition	3	1,302	0	3,964
EB Encumbrance	3	0	0	0
ER Excess Property	0	880	0	2,751
SL Surplus Land	0	400	0	1,155
XX Other	0	22	0	57
Future Oper. Facilities	191	789	1,242	9,596
AV Aviation	12	0	413	0
CI Capital Improvemnts	0	204	0	1,574
MA Ferries (Marine)	33	0	130	0
PR Park and Ride Lots	118	0	393	0
PS Pit Sites	0	335	0	5,766
RA Rest Areas	0	72	0	960
RL Rail Line	4	0	167	0
RS Radio Site	18	0	113	0
SP Stockpile Sites	0	159	0	1,081
TS Train Station	1	0	0	0
WS Waste Sites	0	19	0	215
WT Weigh Station	5	0	26	0
TOTALS	1,393	4,243	6,884	524,140

3 FILTER: REQUIRED FOR MITIGATION				
Eliminate sites required by law for mitigation impacted by construction of transportation facilities				
Property Type	Parcels		Acreage	
	Retain	Release	Retain	Release
Right-of-Way	235	1,917	506,100	4,481
AR Access Rights	0	0	0	0
AS Airspace	0	0	0	0
BE Beautification Area	0	0	0	0
EN Encroachment	0	0	0	0
LA Landscape Area	0	0	0	0
MS Mitigation Site	95	0	504,763	0
OR Operating ROW	0	0	0	0
PE Easements (Perm)	0	0	0	0
PW Potential Wetlands	0	60	0	136
TC Temp Const Easemnt	0	0	0	0
UR Unconstructed ROW	0	1,857	0	4,345
WL Wetlands	140	0	1,337	0
Disposition	0	1,302	0	3,964
EB Encumbrance	0	0	0	0
ER Excess Property	0	880	0	2,751
SL Surplus Land	0	400	0	1,155
XX Other	0	22	0	57
Future Oper. Facilities	0	789	0	9,596
AV Aviation	0	0	0	0
CI Capital Improvemnts	0	204	0	1,574
MA Ferries (Marine)	0	0	0	0
PR Park and Ride Lots	0	0	0	0
PS Pit Sites	0	335	0	5,766
RA Rest Areas	0	72	0	960
RL Rail Line	0	0	0	0
RS Radio Site	0	0	0	0
SP Stockpile Sites	0	159	0	1,081
TS Train Station	0	0	0	0
WS Waste Sites	0	19	0	215
WT Weigh Station	0	0	0	0
TOTALS	235	4,008	506,100	18,040

4 FILTER: VALUE BASED ON PROPERTY SIZE AND COUNTY LOCATION							
Eliminate those parcels with a value less than the cost to appraise and auction and then sort by County and Property Type							
High Value	Mid Value	Low Value	Property Type	Parcels		Acreage	
				Retain	Release	Retain	Release
0.25 Acres + 11 Counties	1.0 Acres + 12 Counties	5.0 Acres + 16 Counties	Right-of-Way	1,039	878	266	4,215
Chelan 4	Ciallam 5	Adams 1	AR Access Rights	0	0	0	0
Clark 6	Cowlitz 8	Asotin 2	AS Airspace	0	0	0	0
Island 15	Grays Harbor 14	Benton 3	BE Beautification Area	0	0	0	0
King 17	Kitsap 18	Columbia 7	EN Encroachment	0	0	0	0
Pierce 27	Kittitas 19	Douglas 9	LA Landscape Area	0	0	0	0
Skagit 29	Lewis 21	Ferry 10	MS Mitigation Site	0	0	0	0
Snohomish 31	Mason 23	Franklin 11	OR Operating ROW	0	0	0	0
Spokane 32	Pacific 25	Garfield 12	PE Easements (Perm)	0	0	0	0
Thurston 34	San Juan 28	Grant 13	PW Potential Wetlands	28	32	18	118
Whatcom 37	Skamania 30	Jefferson 16	TC Temp Const Easemnt	0	0	0	0
Yakima 39	Wahkiakum 35	Klickitat 20	UR Unconstructed ROW	1,011	846	248	4,097
	Walla Walla 36	Lincoln 22	WL Wetlands	0	0	0	0
		Okanogan 24	Disposition	819	483	239	3,723
		Pend Oreille 26	EB Encumbrance	0	0	0	0
		Stevens 33	ER Excess Property	594	286	165	2,585
		Whitman 36	SL Surplus Land	225	175	74	1,081
		Whitman 38	XX Other	0	22	0	57
			Future Oper. Facilities	161	628	300	9,296
			AV Aviation	0	0	0	0
			CI Capital Improvemnts	58	146	97	1,477
			MA Ferries (Marine)	0	0	0	0
			PR Park and Ride Lots	0	0	0	0
			PS Pit Sites	41	294	104	5,662
			RA Rest Areas	11	61	15	945
			RL Rail Line	0	0	0	0
			RS Radio Site	0	0	0	0
			SP Stockpile Sites	51	108	84	997
			TS Train Station	0	0	0	0
			WS Waste Sites	0	19	0	215
			WT Weigh Station	0	0	0	0
			TOTALS	2,019	1,989	805	17,235

POTENTIAL SURPLUS PROPERTY		
Compilation of property remaining from Filtering		
Property Type	Parcels	Acreage
Right-of-Way	878	4,215
PW Potential Wetlands	32	118
UR Unconstructed ROW	846	4,097
Disposition	483	3,723
ER Excess Property	286	2,585
SL Surplus Land	175	1,081
XX Other	22	57
Future Oper. Facilities	628	9,296
CI Capital Improvemnts	146	1,477
PS Pit Sites	294	5,662
RA Rest Areas	61	945
SP Stockpile Sites	108	997
WS Waste Sites	19	215
TOTALS	1,989	17,235